



Septembre 2013

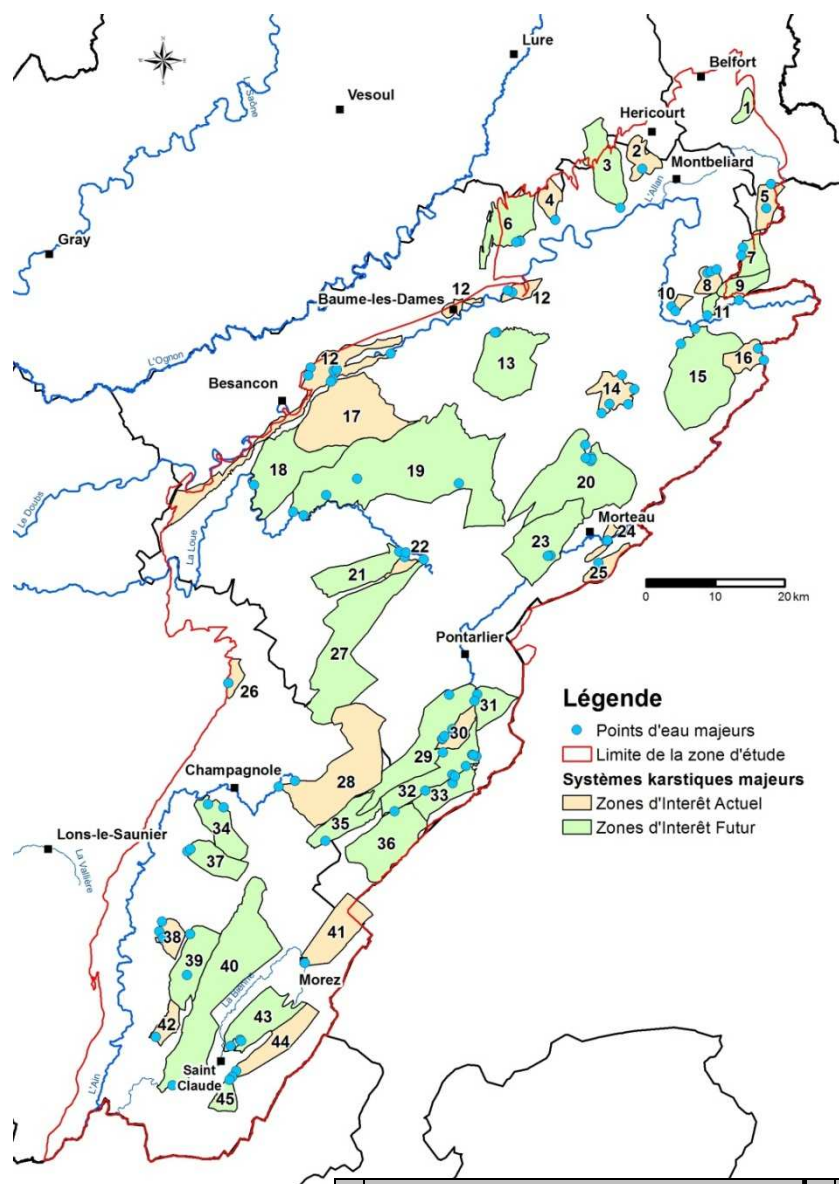
**IDENTIFICATION DES RESSOURCES KARSTIQUES
MAJEURES POUR L'ALIMENTATION EN EAU POTABLE
EN VUE DE LEUR PROTECTION SUR UNE PARTIE DU
MASSIF DU JURA**

**Volume n°2 : Atlas cartographique des
ressources karstiques majeures
(topographique, protections existantes)**

Sommaire

1. CARTES TOPOGRAPHIQUES PAR RESSOURCE KARSTIQUE MAJEURE..... 3
2. CARTES DES PROTECTIONS EXISTANTES PAR RESSOURCE KARSTIQUE MAJEURE.. 49

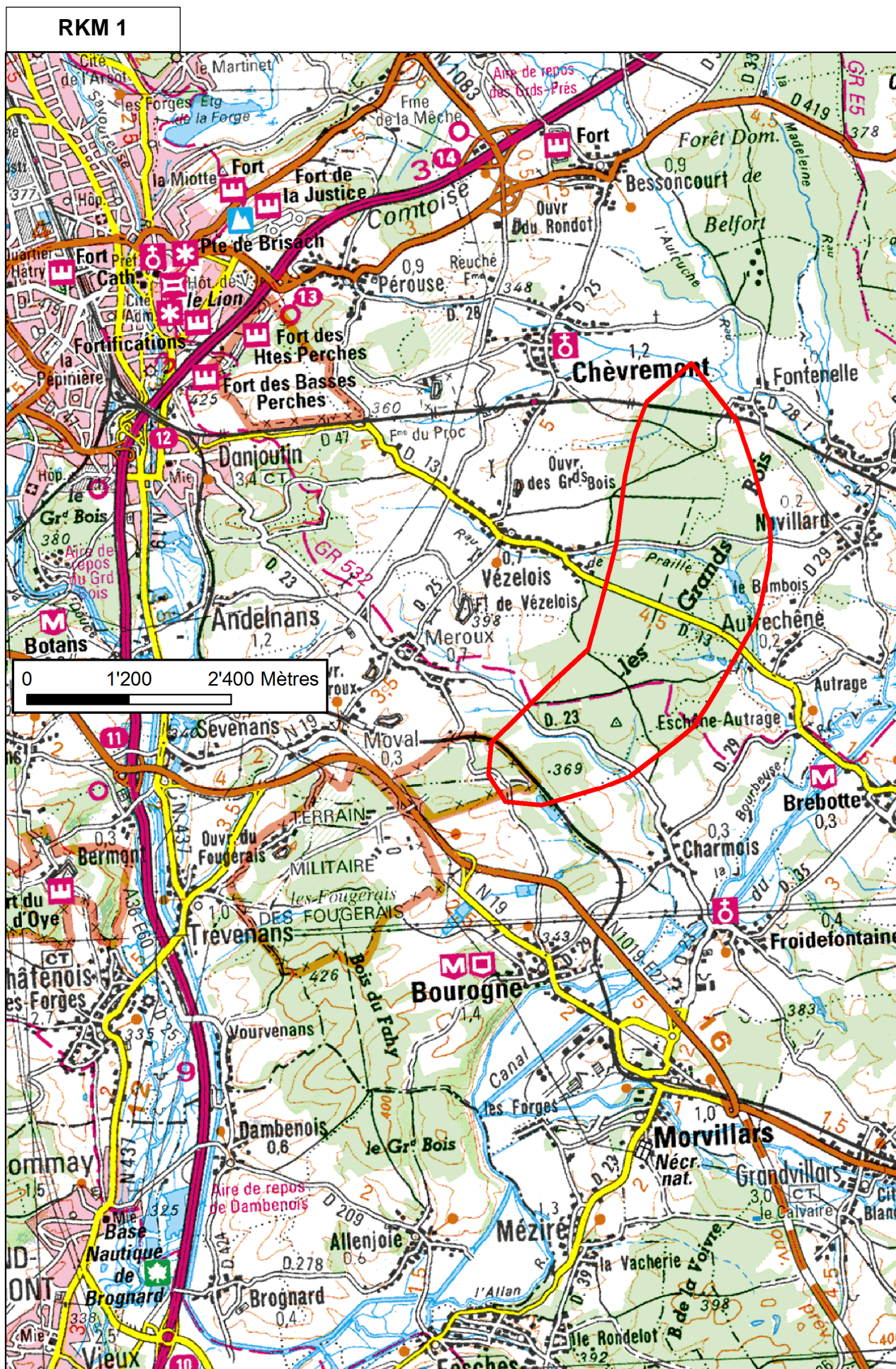
1. CARTES TOPOGRAPHIQUES PAR RESSOURCE KARSTIQUE MAJEURE



Légende

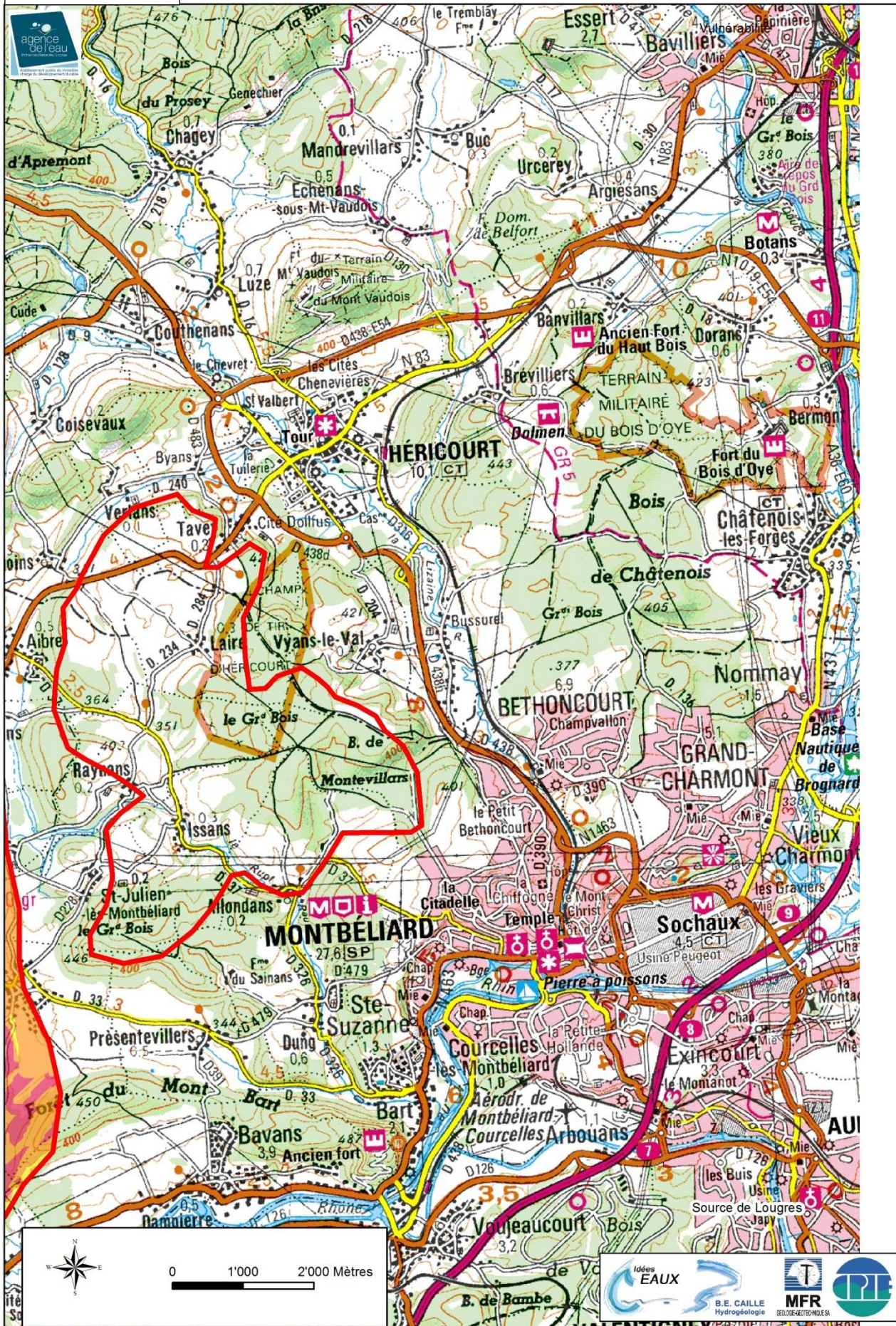
- Points d'eau majeurs
- Limite de la zone d'étude
- Systèmes karstiques majeurs**
- Zones d'Interêt Actuel
- Zones d'Interêt Futur

n°	Nom de la ressource karstique	n°	Nom de la ressource karstique
1	Karst sous couverture Belfort	24	Source Moulin Bournez_Puits Cinquin
2	Source des Beaumettes	25	Source de Derrière le Mont
3	Source de Lougres	26	Source de la Furieuse
4	Fontaine du Crible	27	Source Baume Archée
5	Source du Val Trou de la Doux	28	Sources Ain Papeterie
6	Sources Gourdeval_Sarre	29	Synclinal Val de Saint Point
7	Source de la Doue_Forage Jean Burnin (Sur Suisse)	30	Sources Schlumberger_Grande Source Bleue
8	Sources de la Laronesse_Creuse_Forage du Vallon	31	Source Martin
9	Source Ronde Fontaine (Sur Suisse)	32	Synclinal Val de Rochejean_Métabief
10	Sources Oeil de Boeuf_Oeuches	33	Sources C Tunnel du Mont d'Or_La Creuse
11	Source Chateau de la Roche	34	Source de Balerne et Bief de la Reculée
12	Karst profond de la vallée du Doubs	35	Source de la Saine
13	Sources Noire_Alloz	36	Source du Doubs
14	Plateau de Chamesey_Source de Froidefontaine	37	Source de Fontenu_du Moulin
15	Source du Bief de Brand	38	Sources des Gines_Le Pas
16	Sources de Blanchefontaine_La Forge	39	Source de la Gongone
17	Sources Arcier-Bergeret	40	Source de l'Enragé
18	Source du Bief	41	Source de l'Arce
19	Sources du Maine Ecoutot	42	Source du Pont des Arches
20	Sources du Dessoubre_Bief Ayroux	43	Trou de l'Abime
21	Source de Bief Poutot_Grande Baume	44	Sources Foules et Montbrillant
22	Source de la Tuffière	45	Bief Noir
23	Plateau de Gilley_Les Combes		

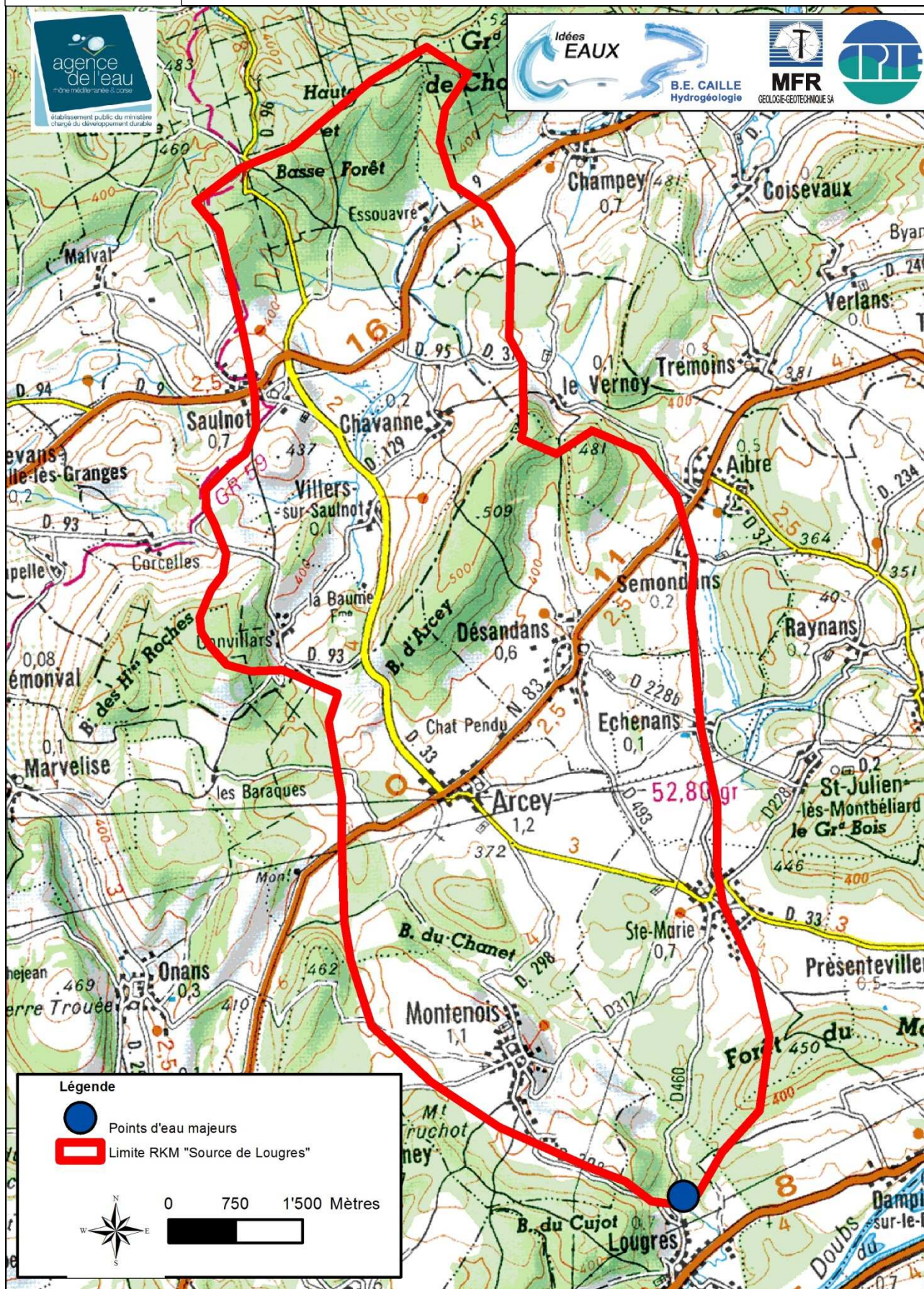


Source : Cartes IGN

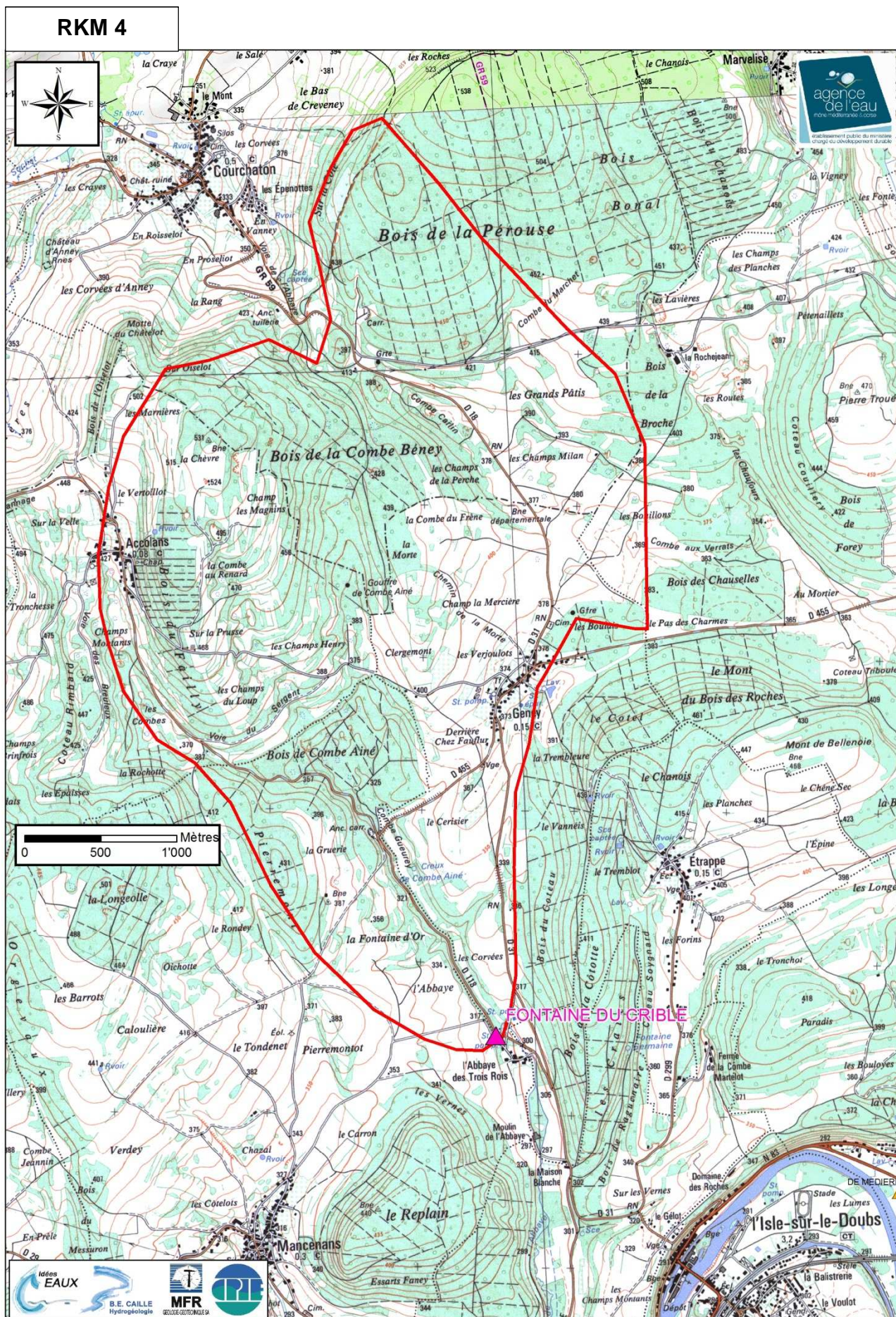
RKM 2



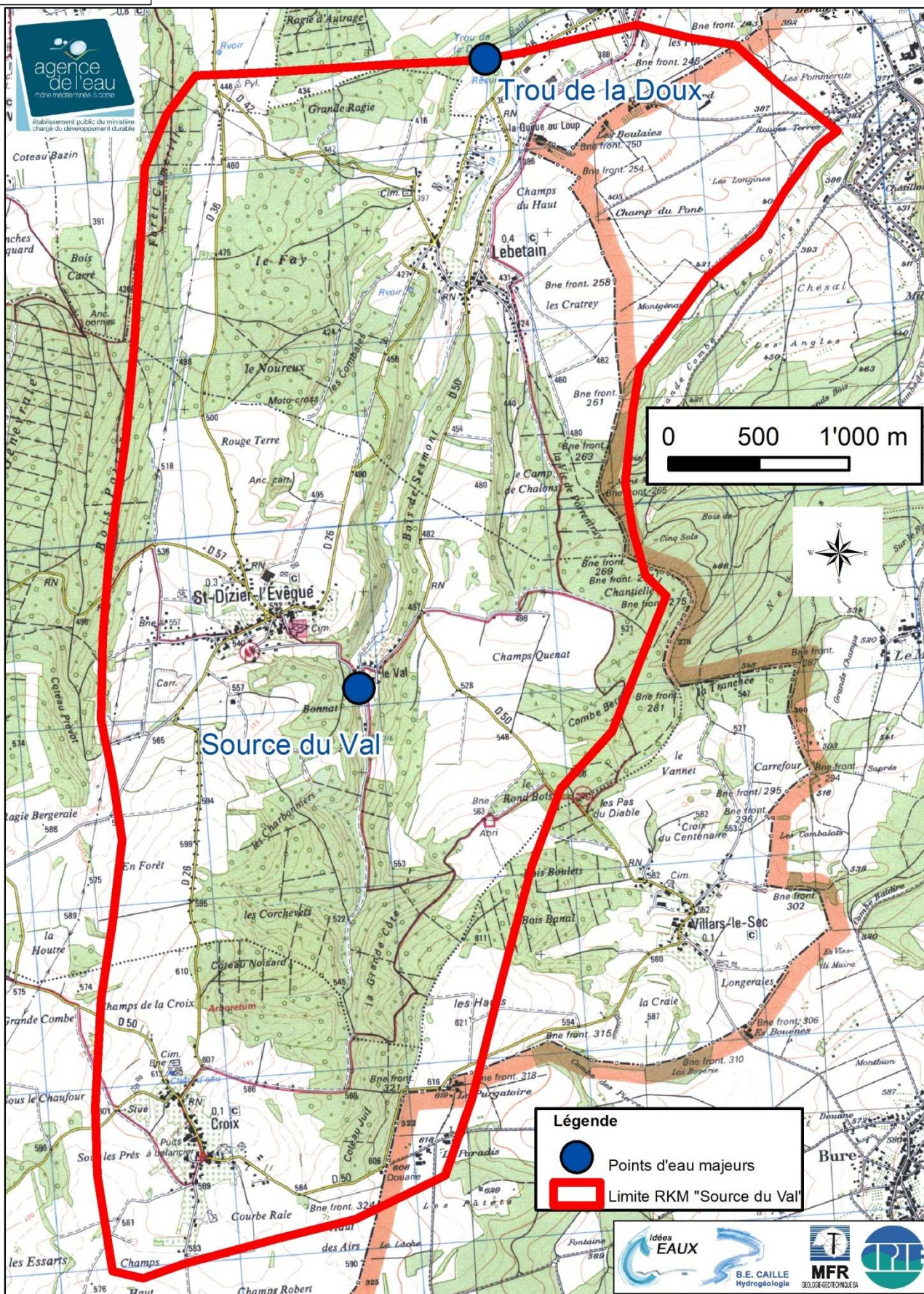
RKM 3



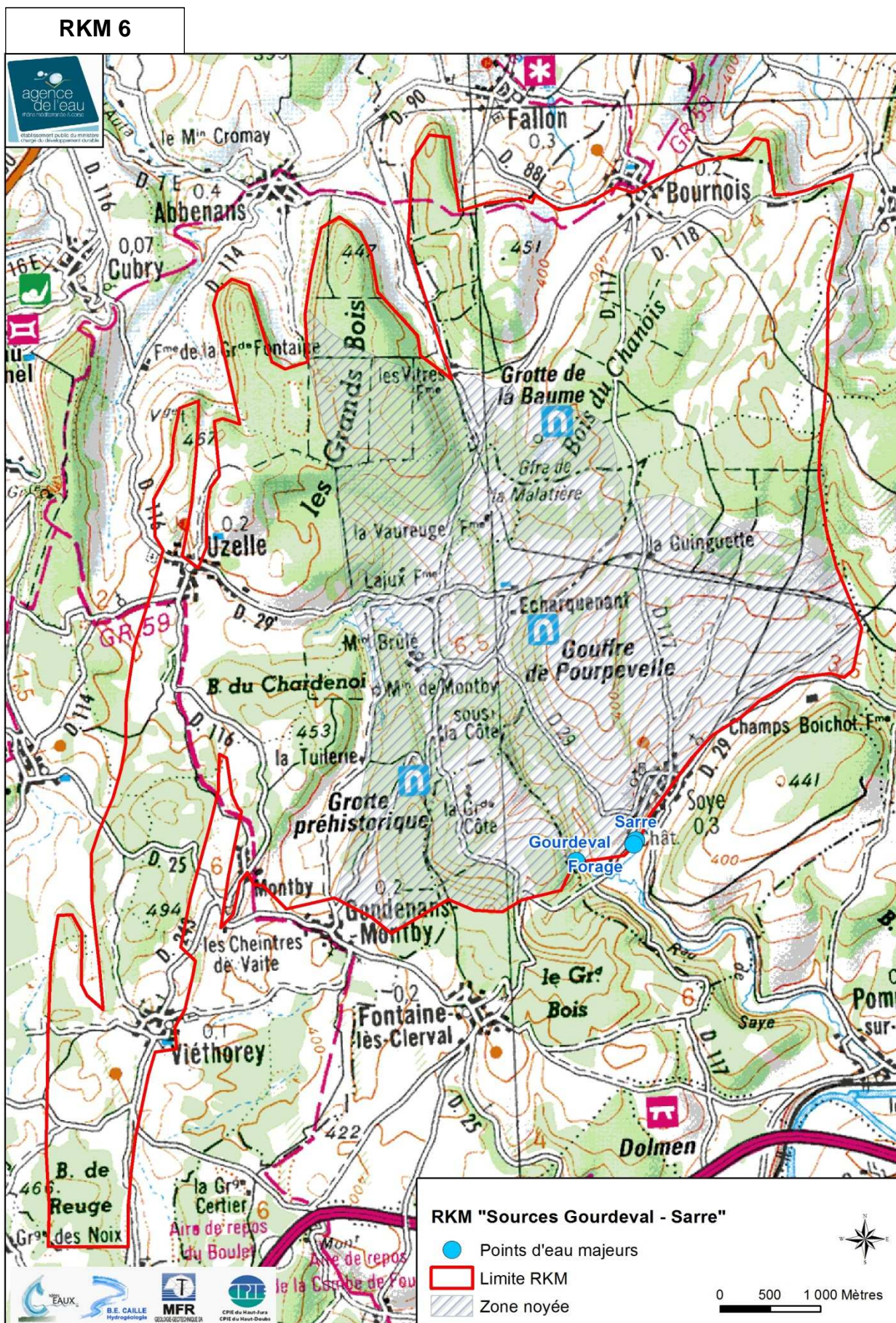
Source : Cartes IGN

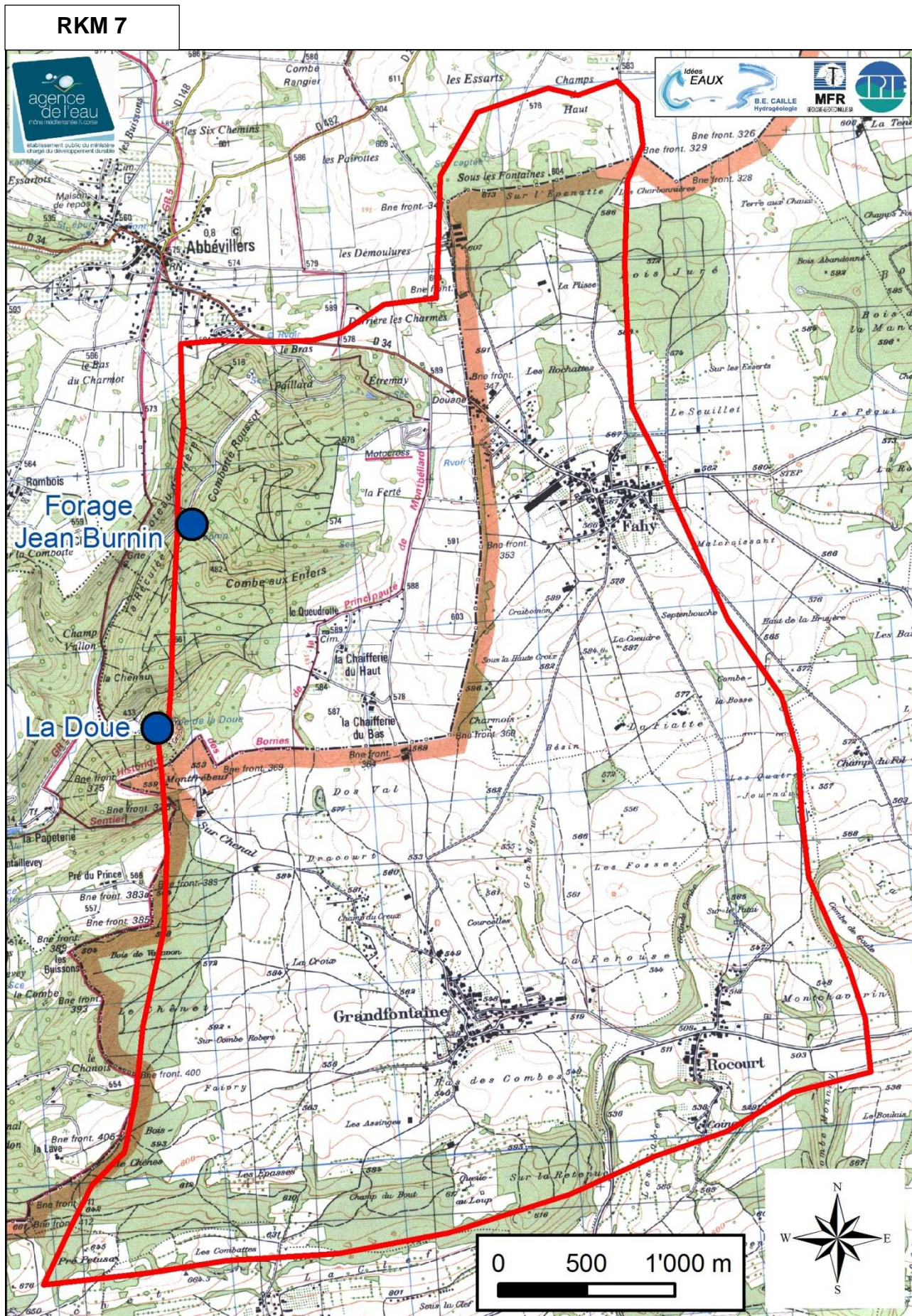


RKM 5



Source : Cartes IGN





Source : Cartes IGN

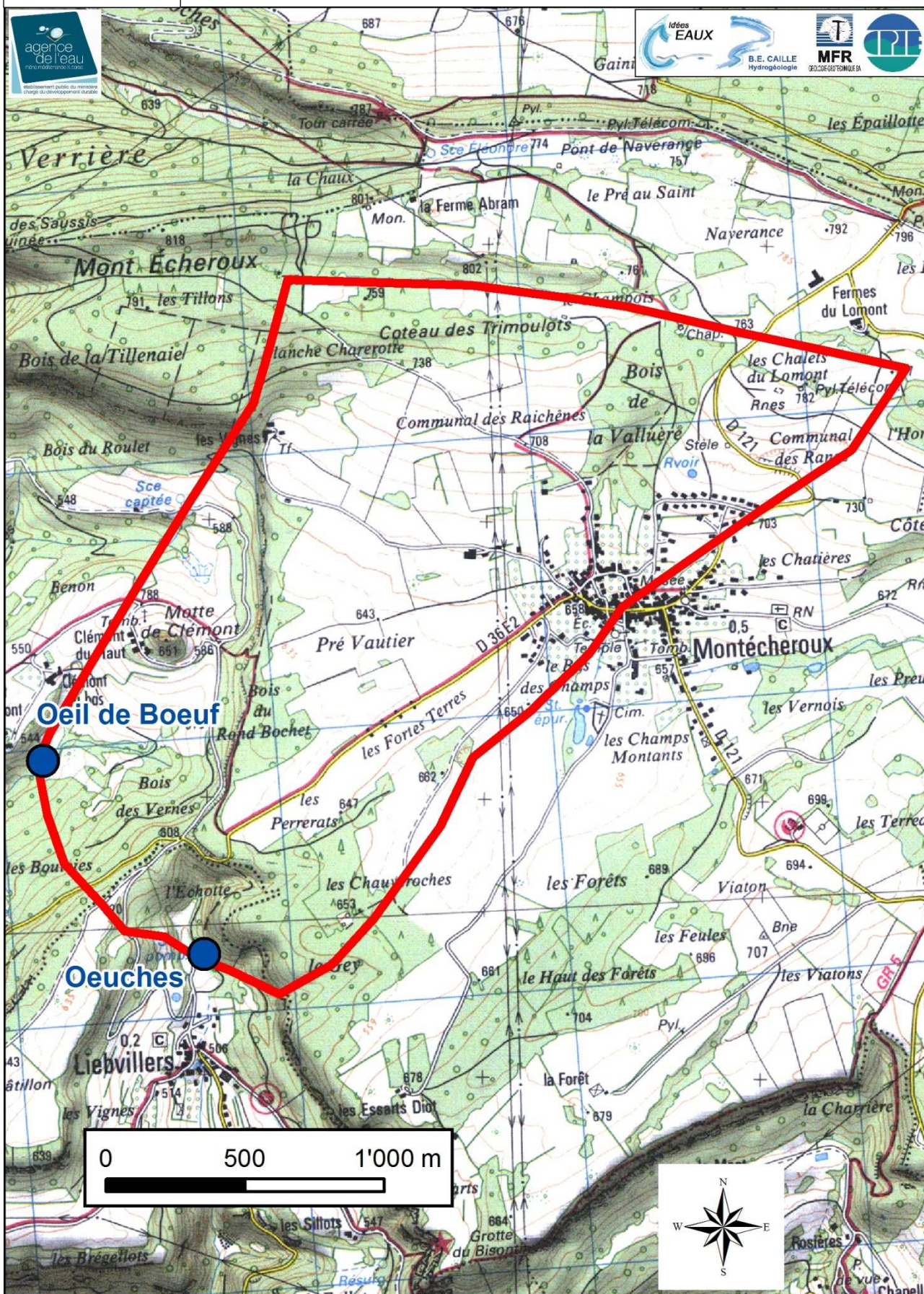


RKM 9



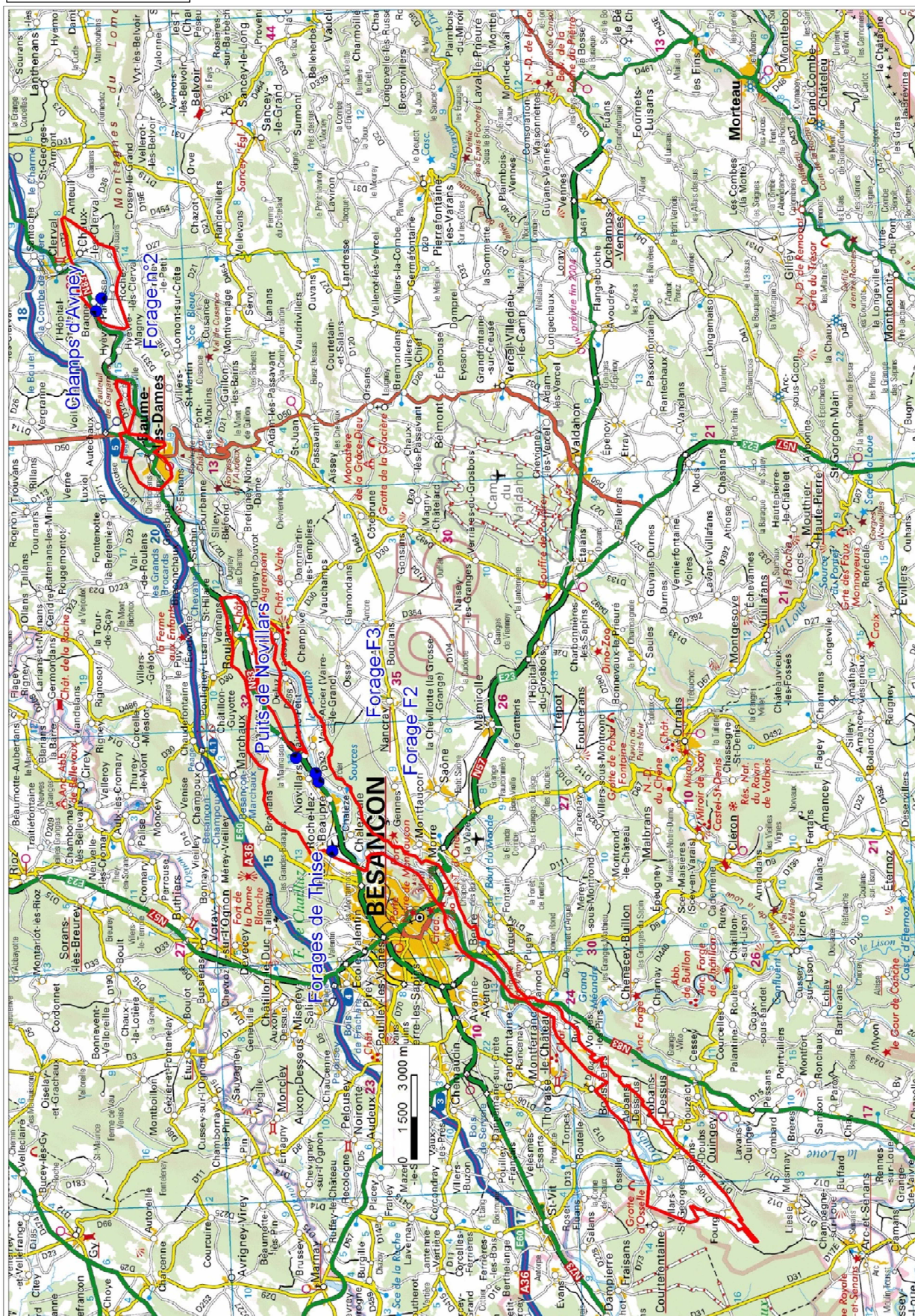
Source : Cartes IGN

RKM 10





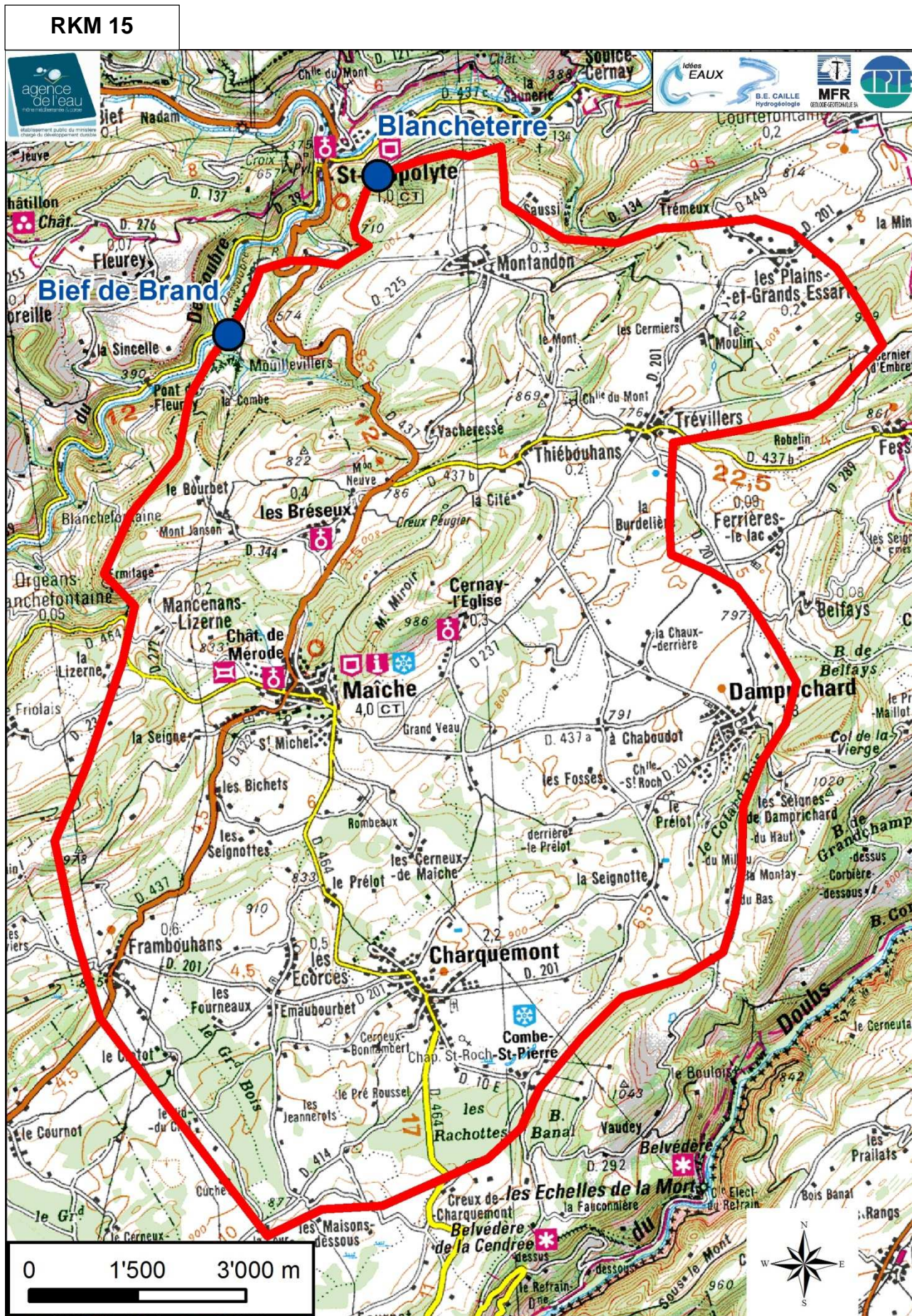
RKM 12



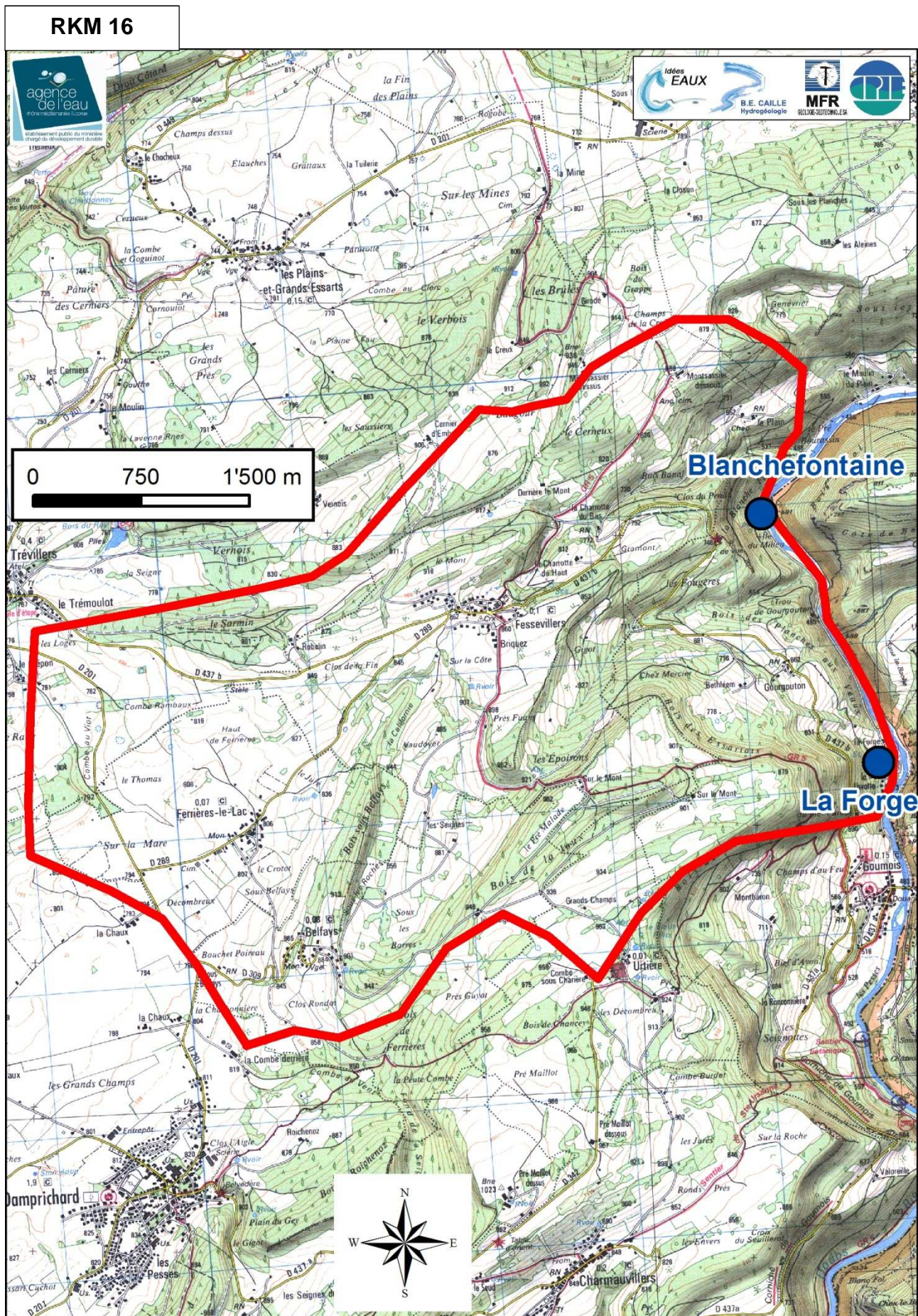
Source : Cartes IGN

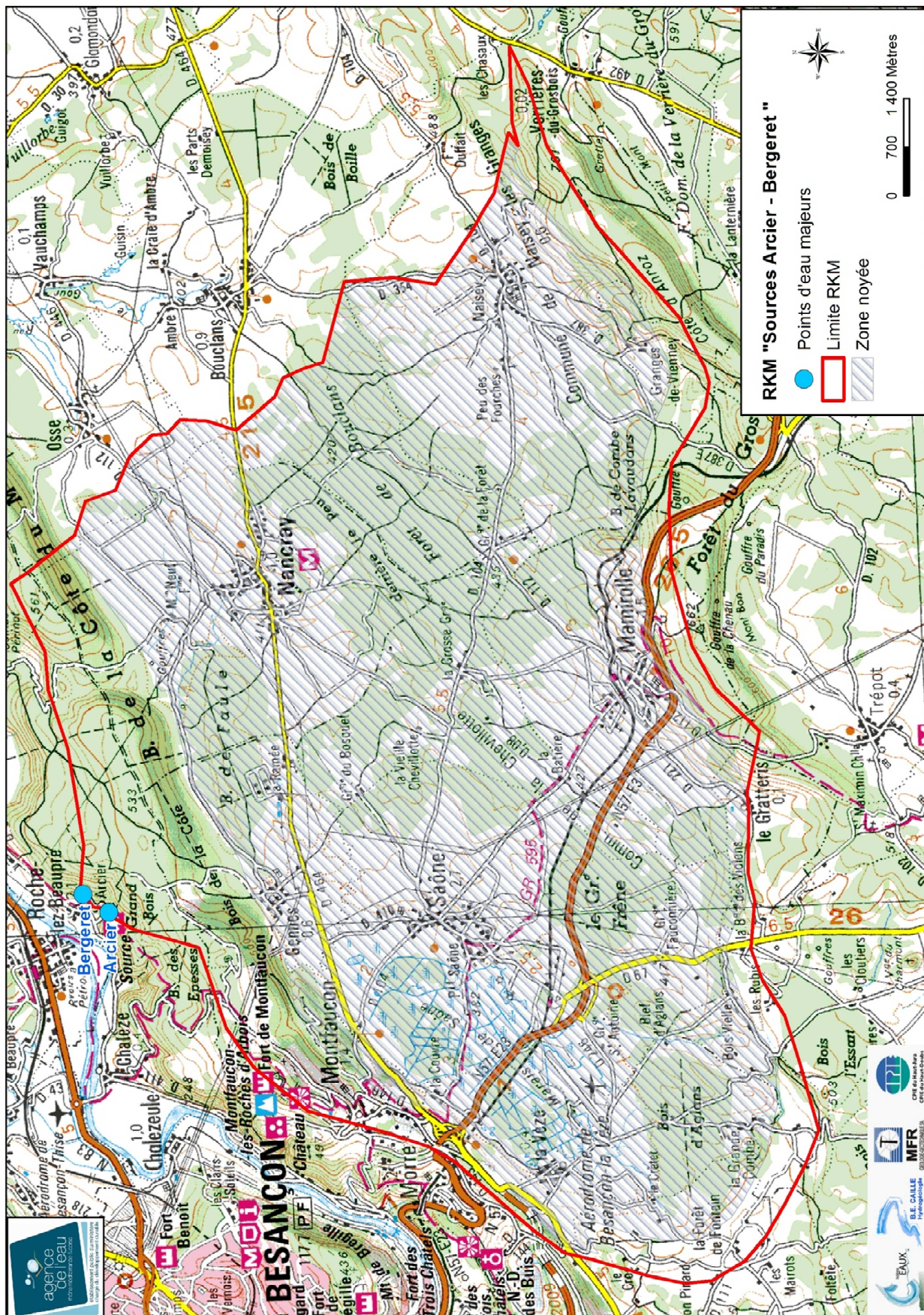






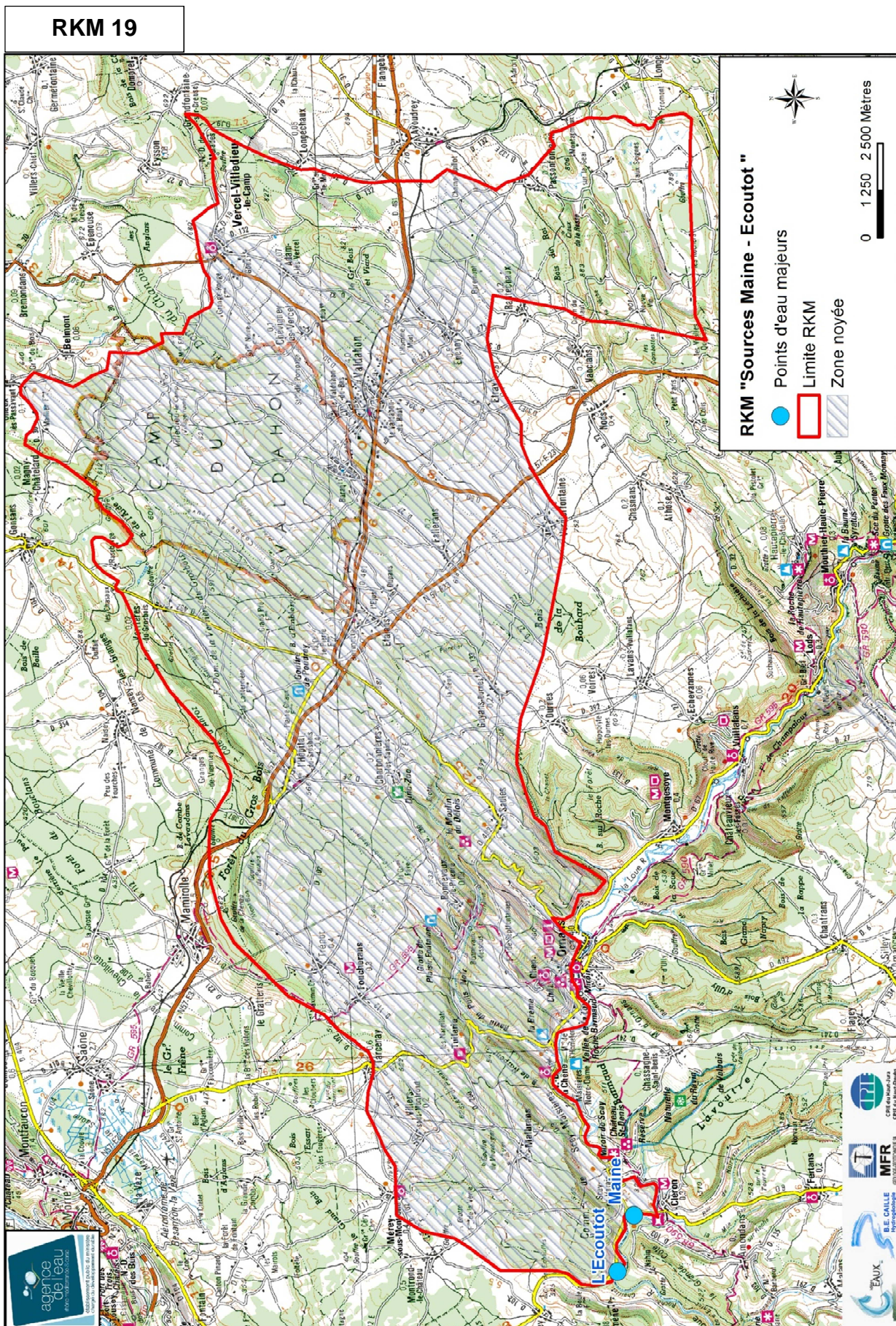
Source : Cartes IGN





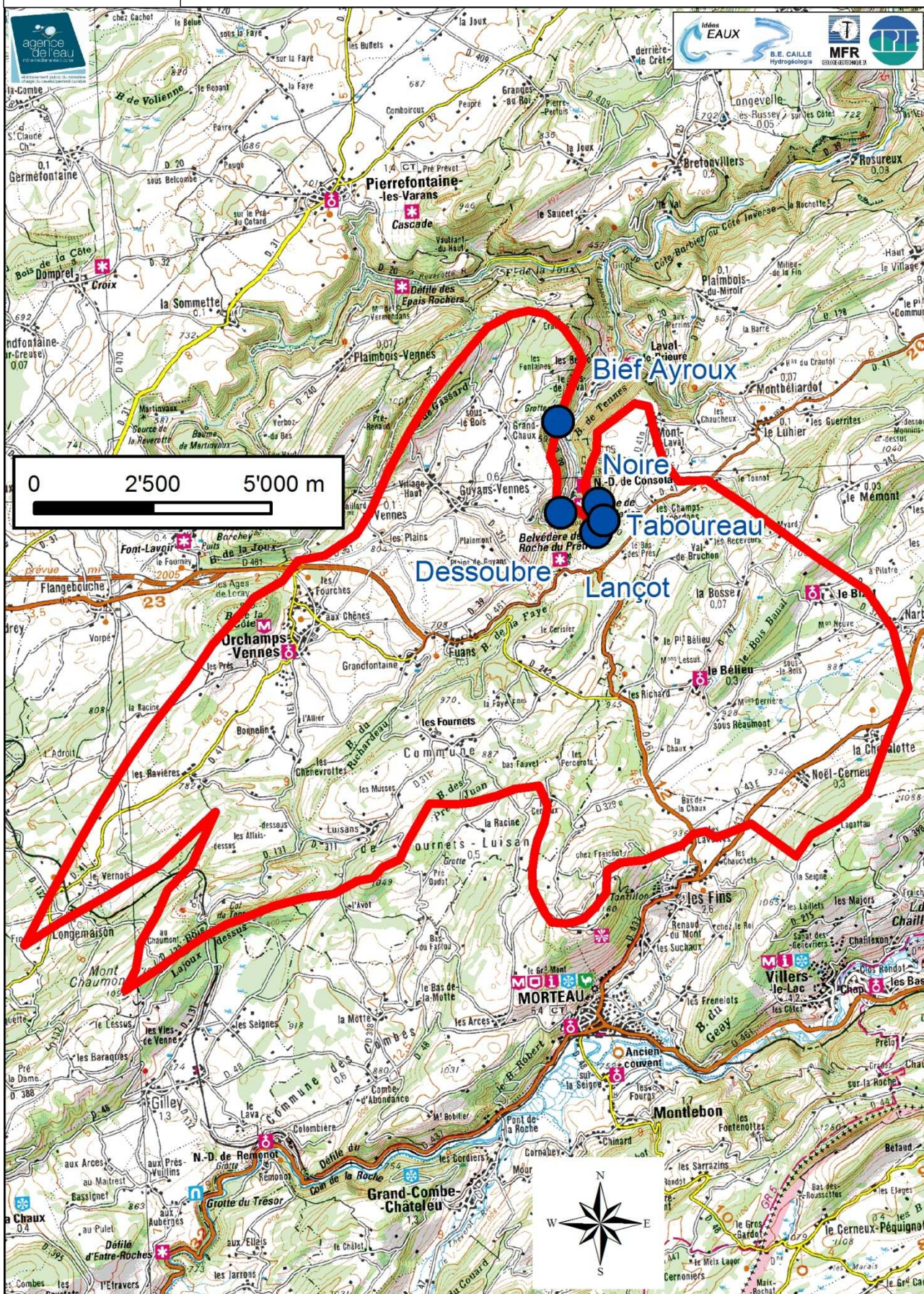
Source : Cartes IGN

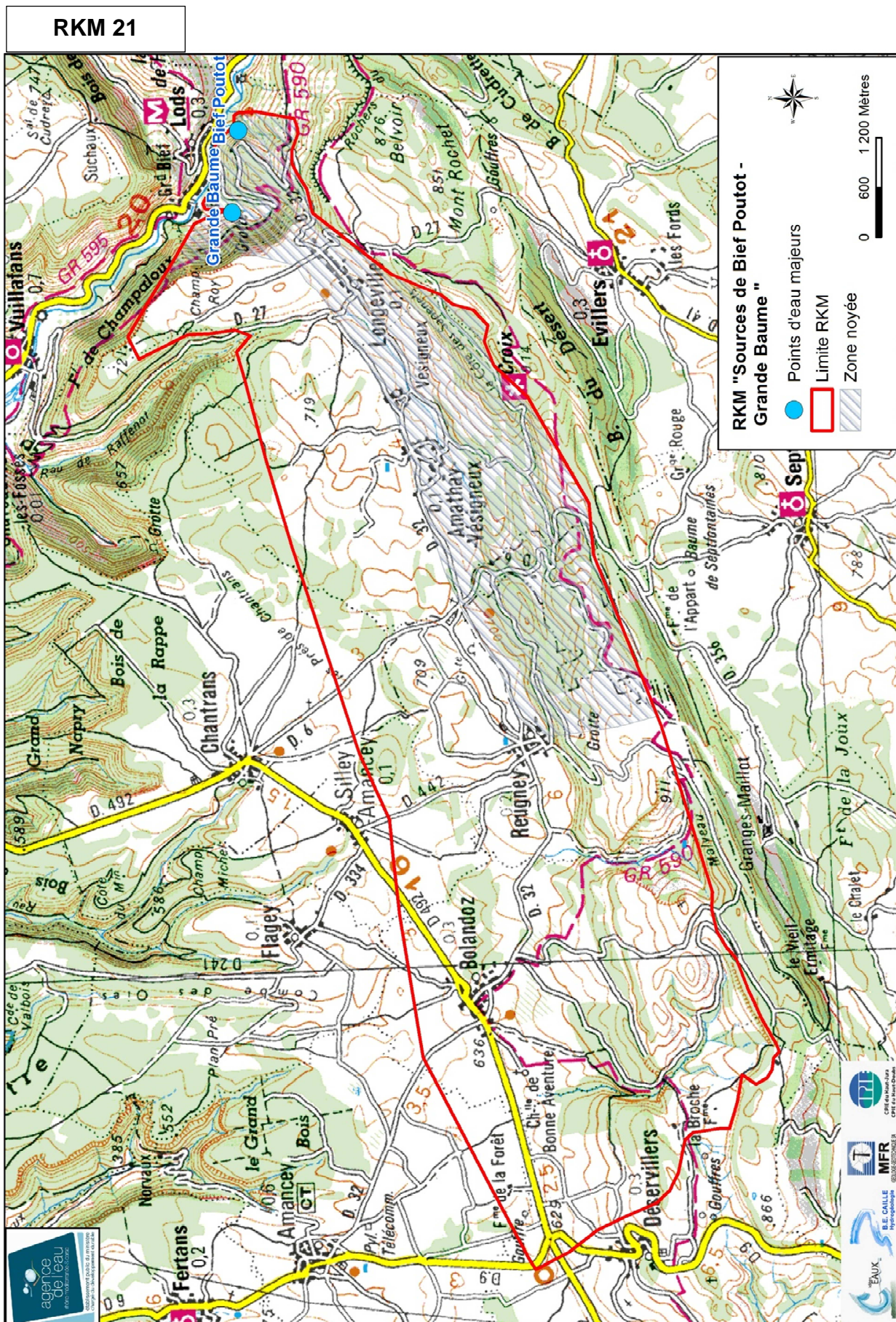




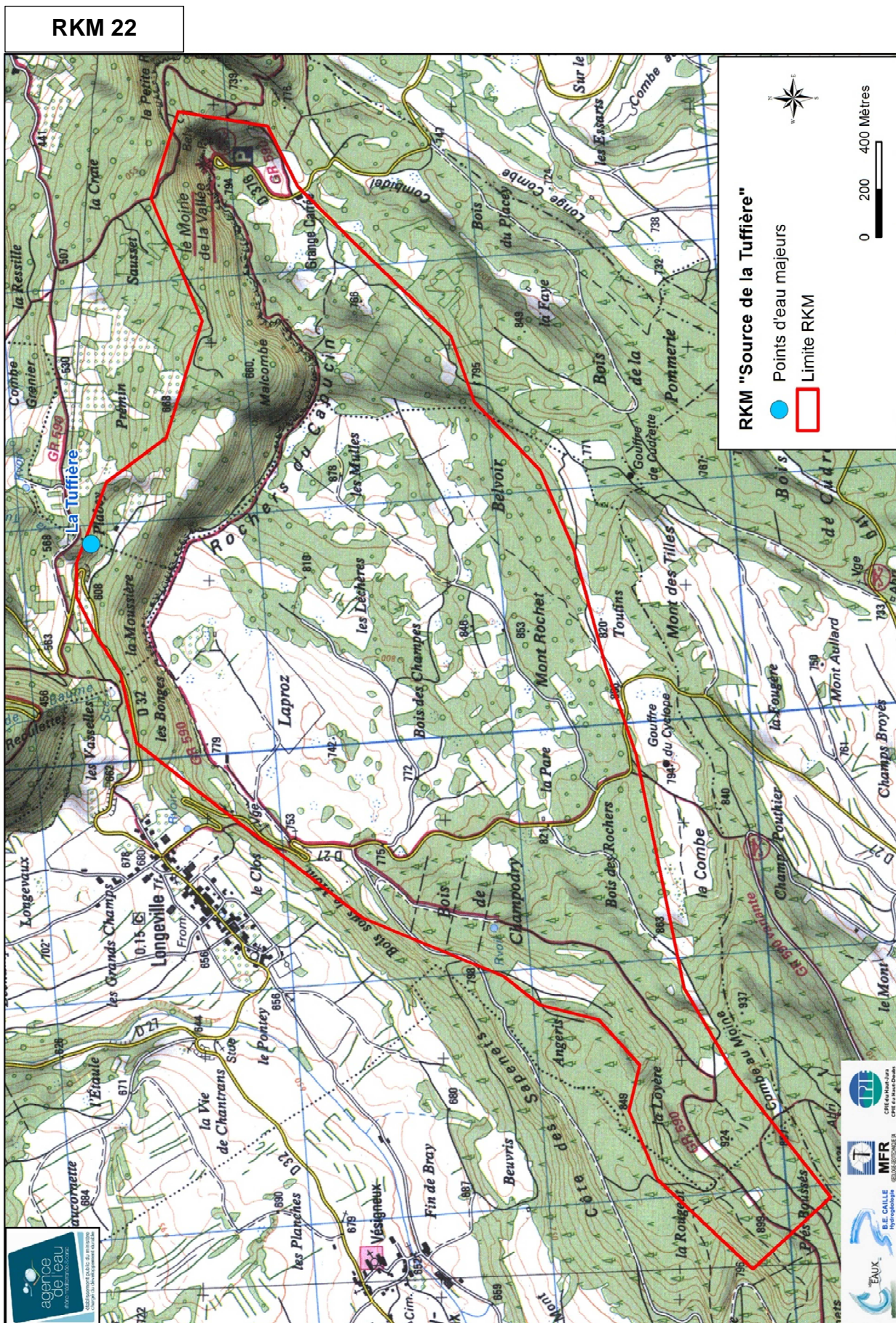
Source : Cartes IGN

RKM 20



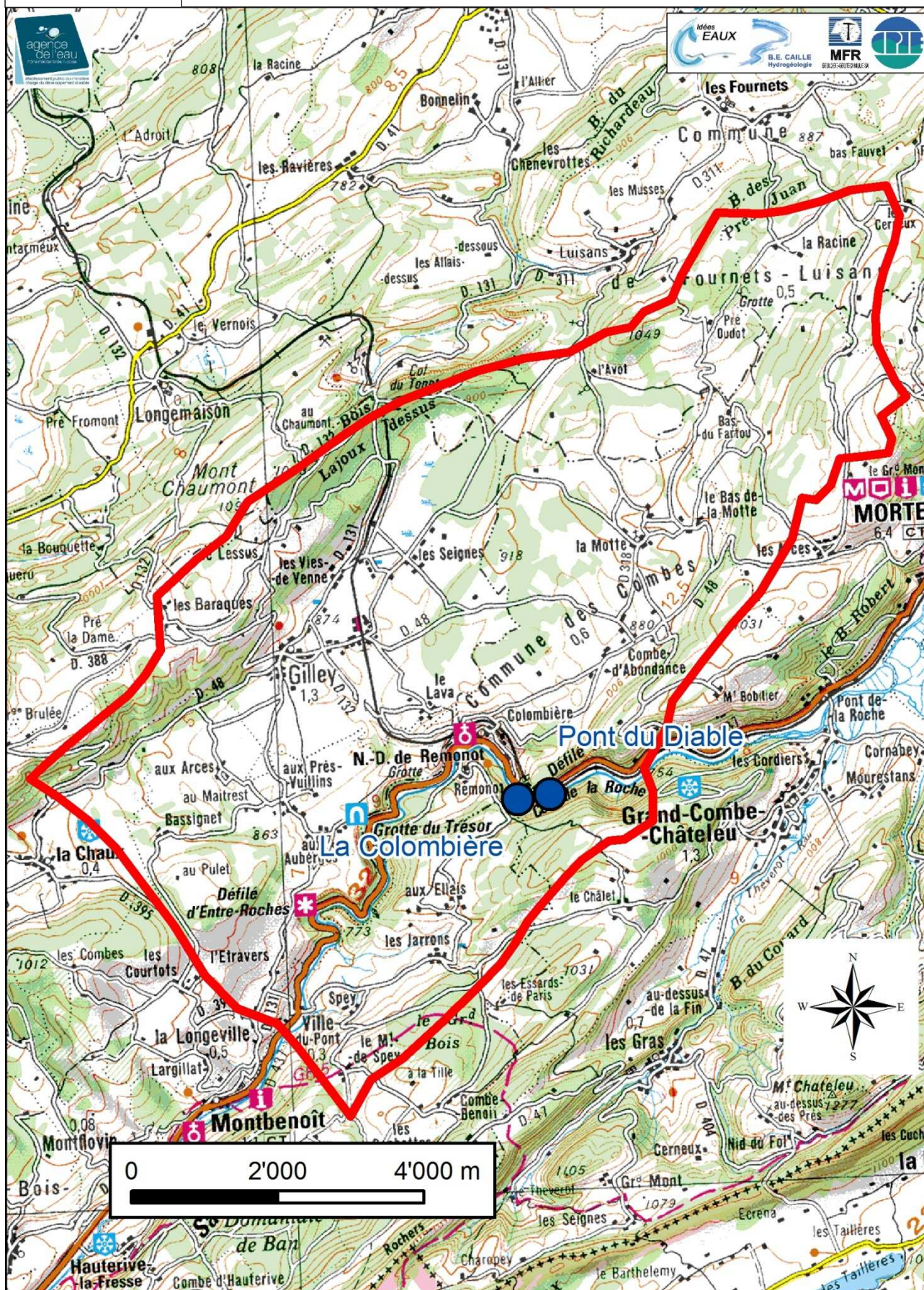


Source : Cartes IGN

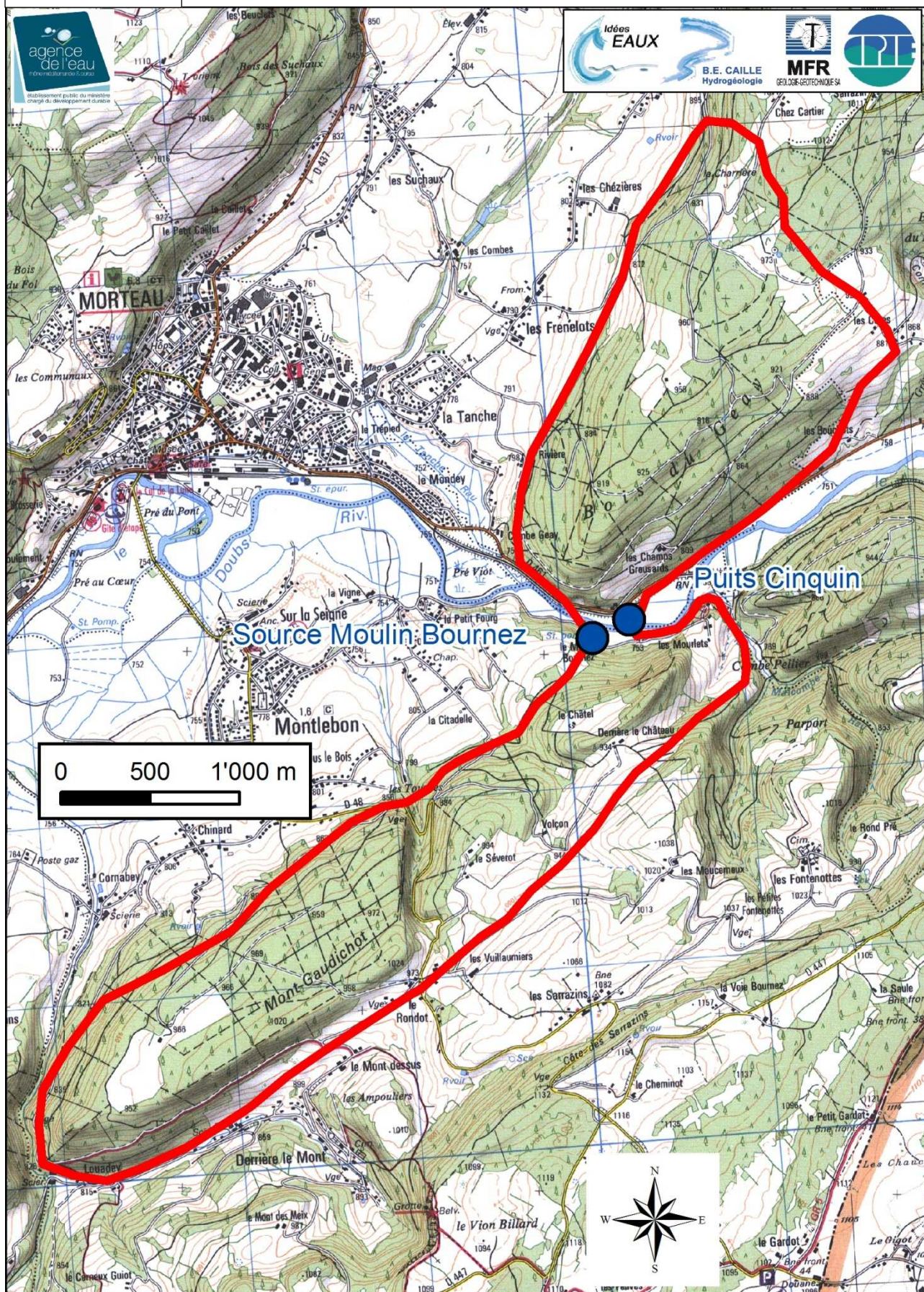


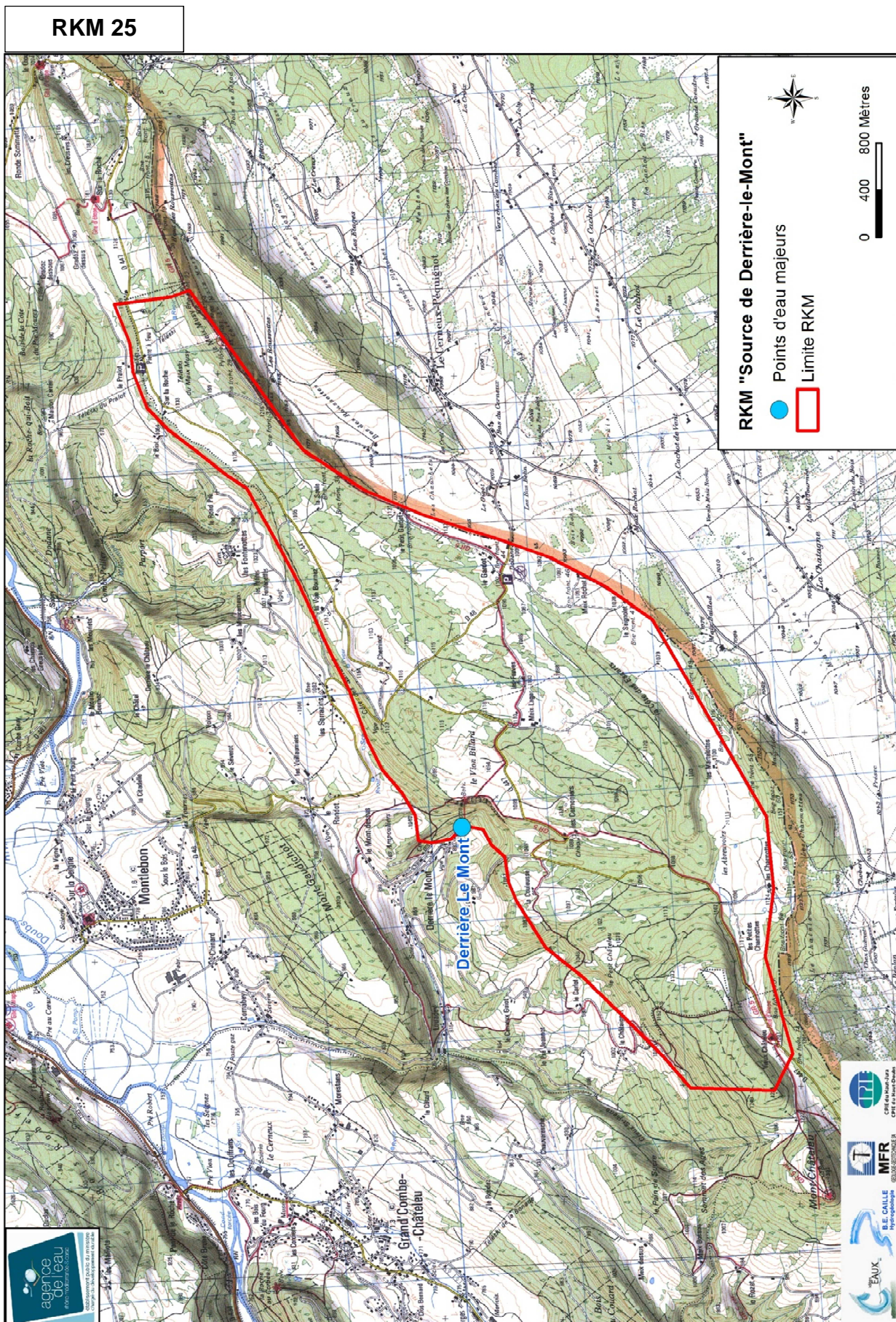
Source : Cartes IGN

RKM 23

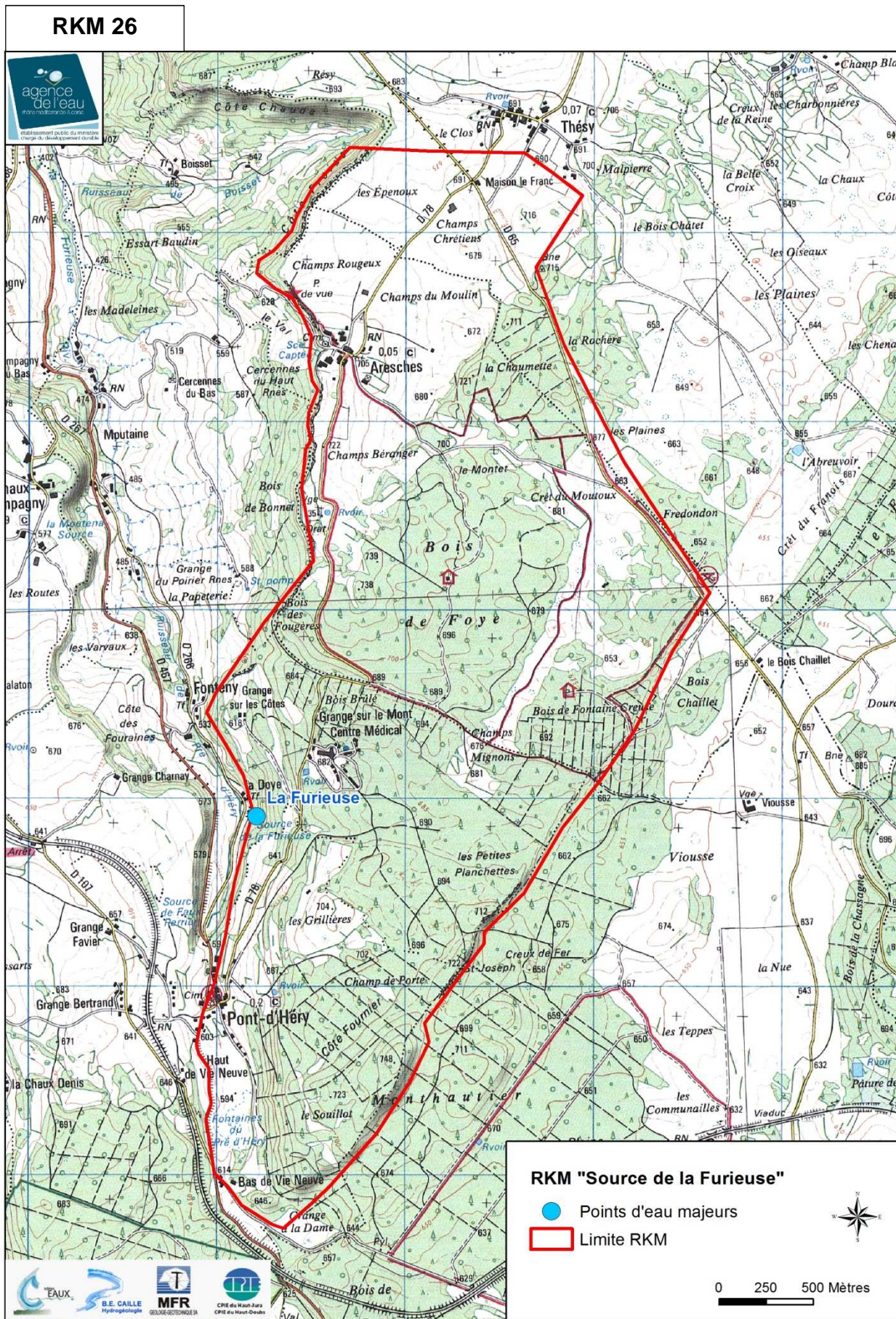


RKM 24

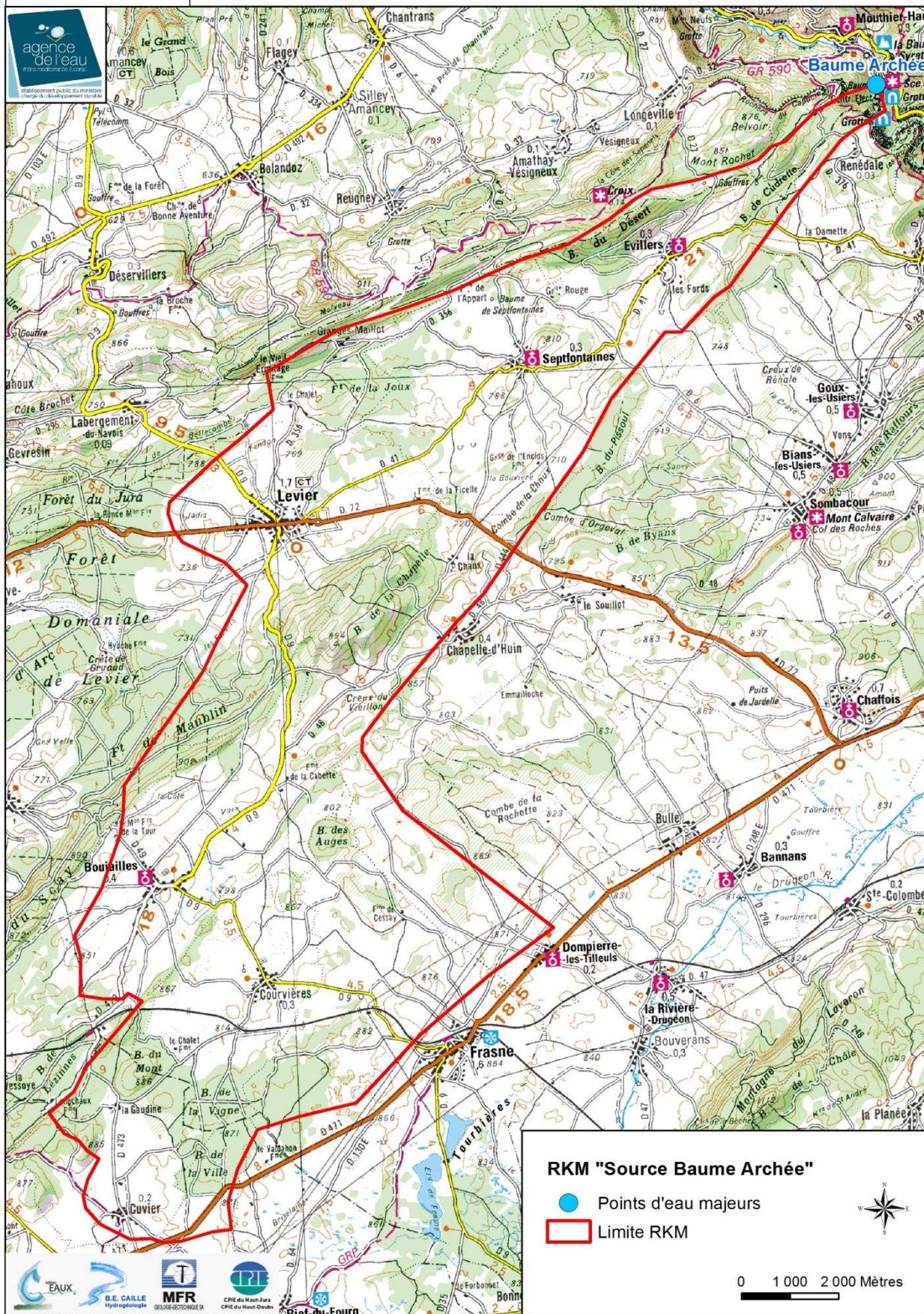




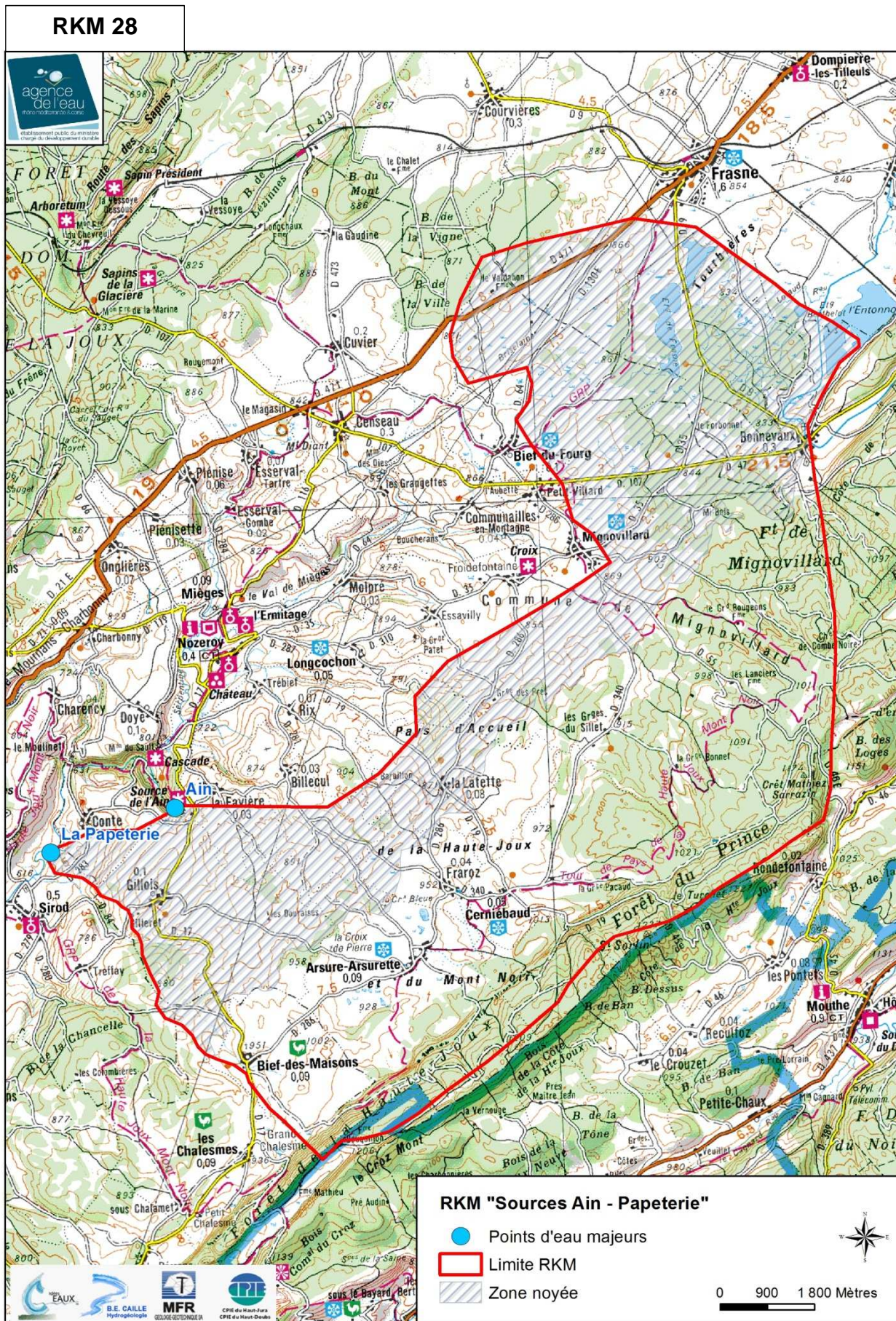
Source : Cartes IGN



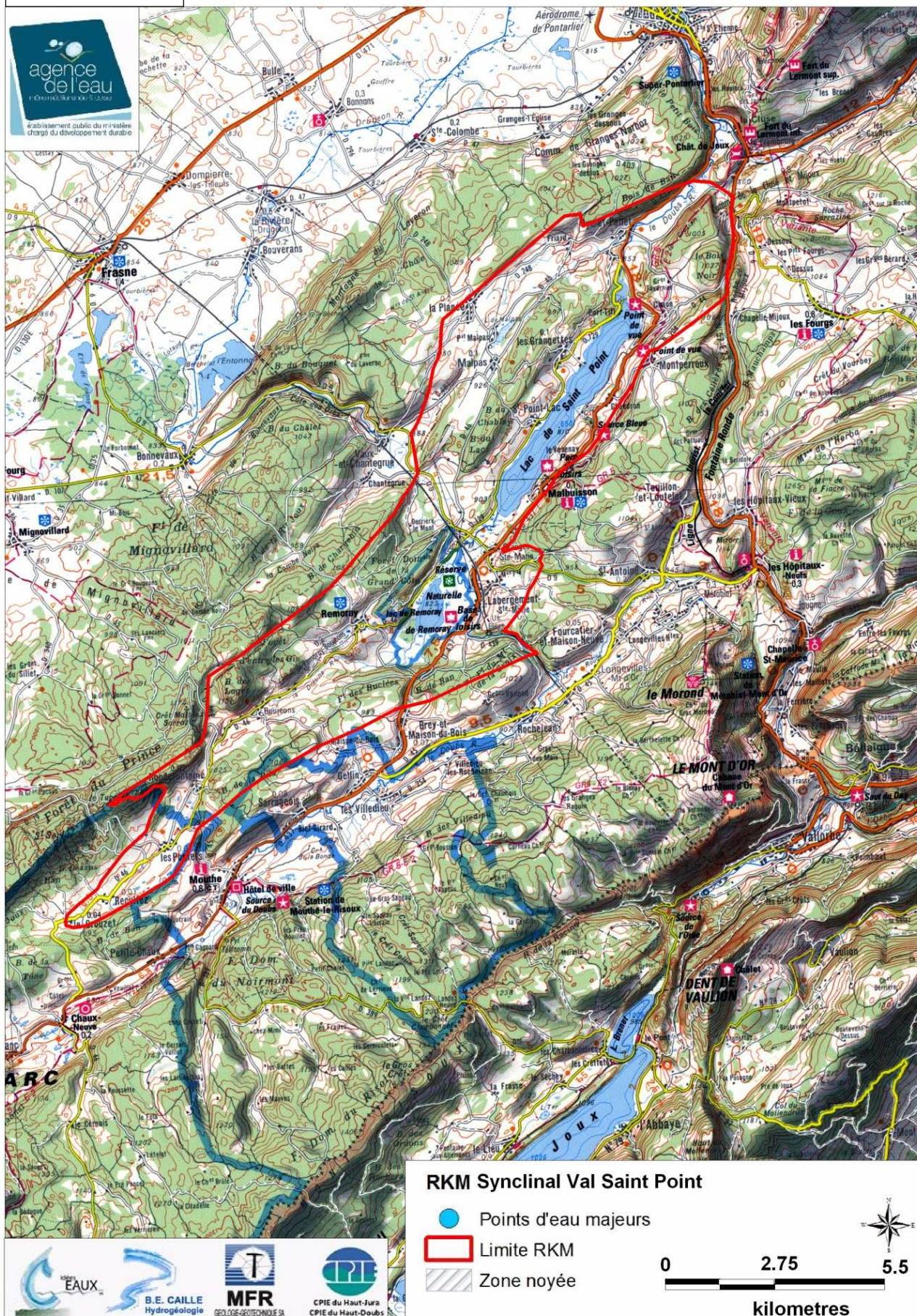
RKM 27



Source : Cartes IGN

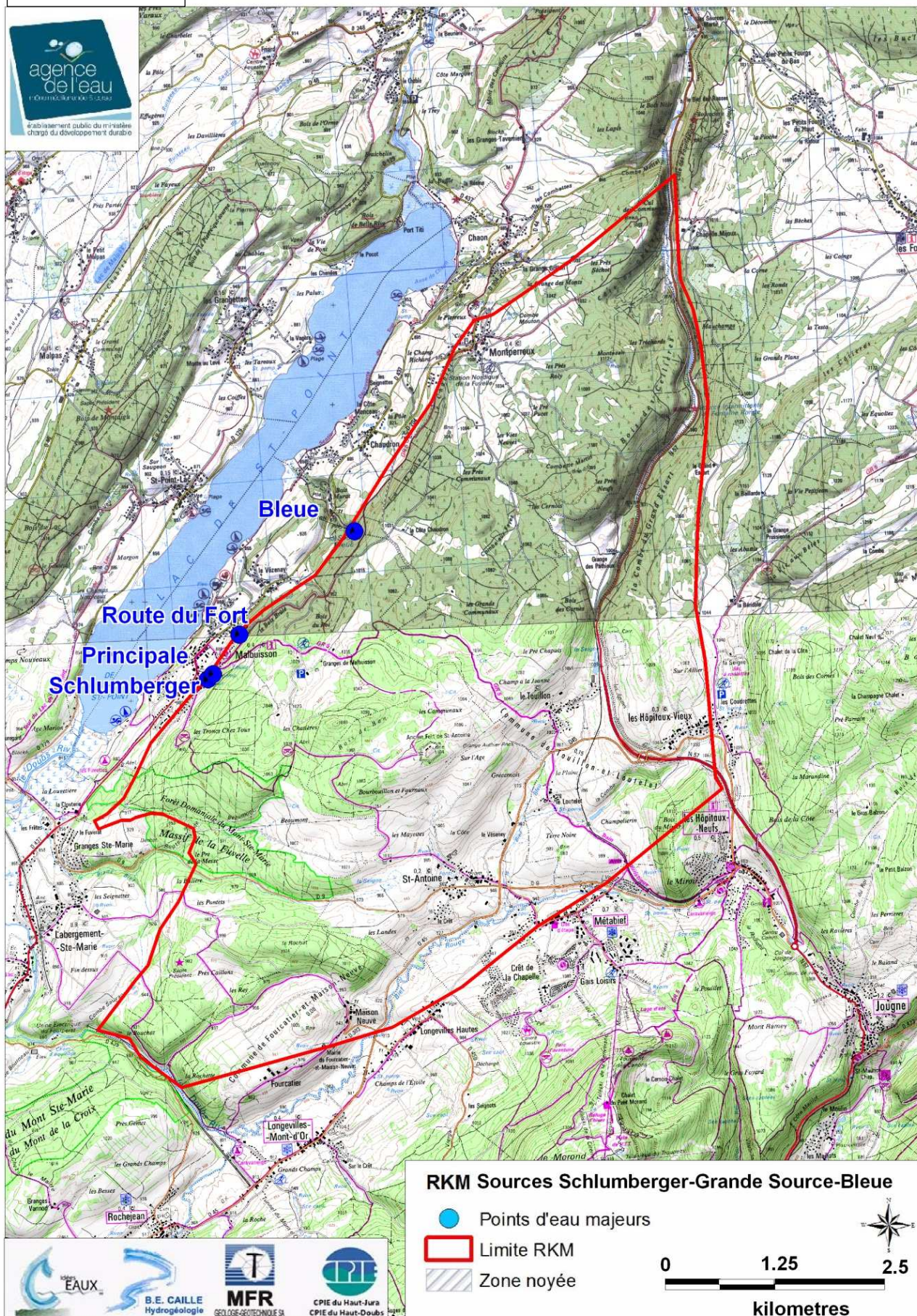


RKM 29

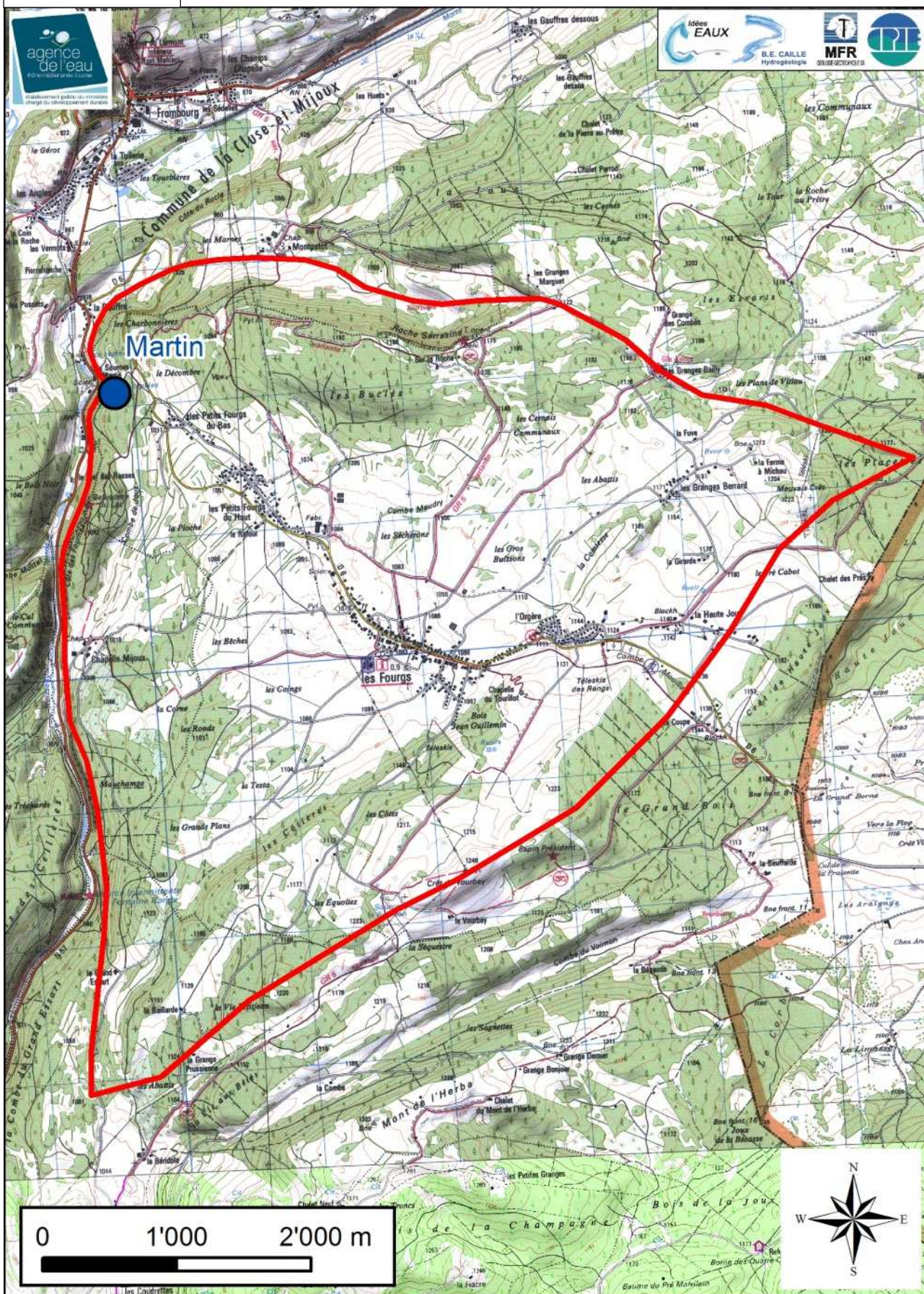


Source : Cartes IGN

RKM 30



RKM 31

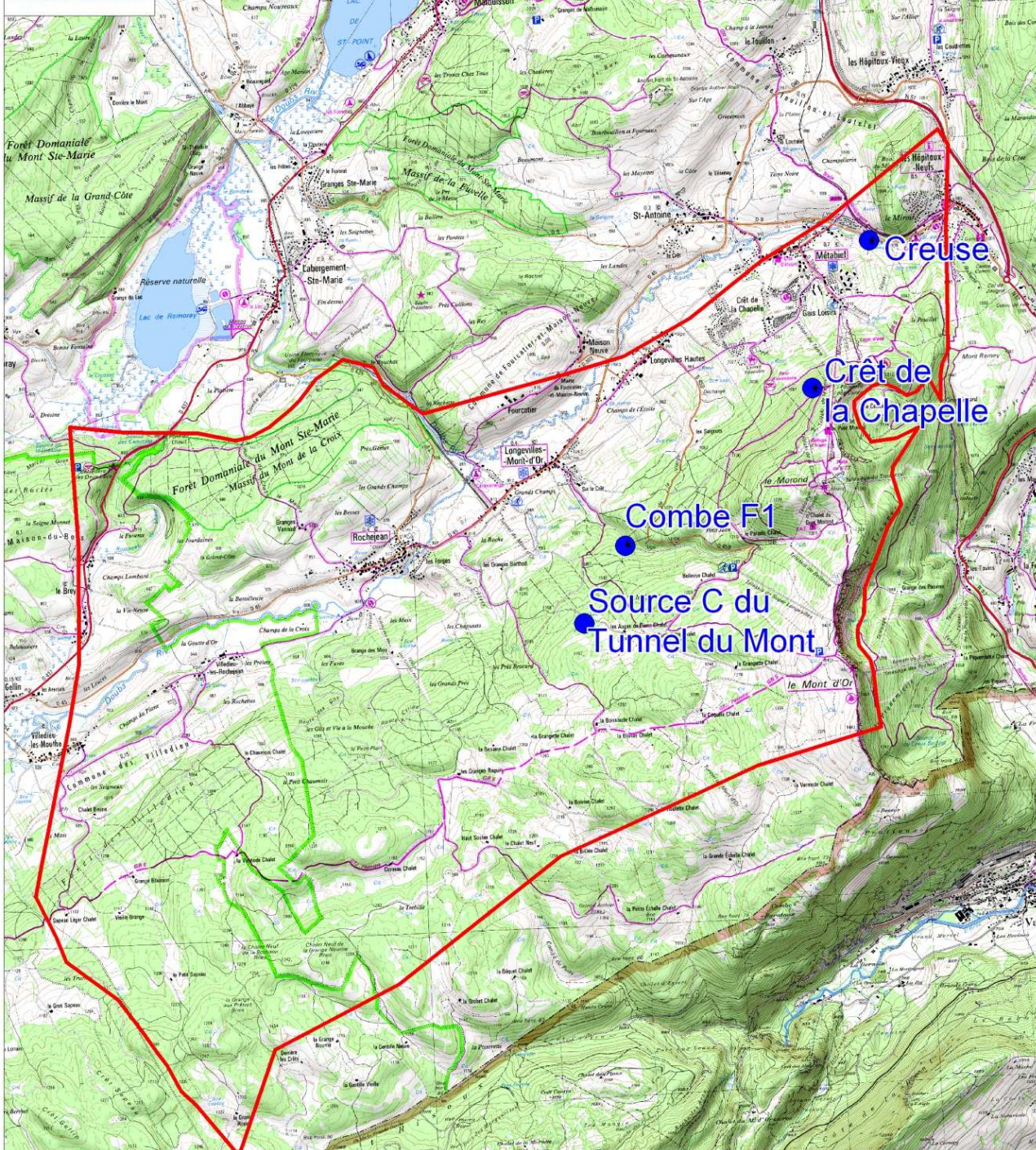


RKM 32




Source : Cartes IGN

RKM 33



RKM Sources C Tunnel du Mont d'Or - Creuse

- Points d'eau majeurs
- Limite RKM
- Zone noyée

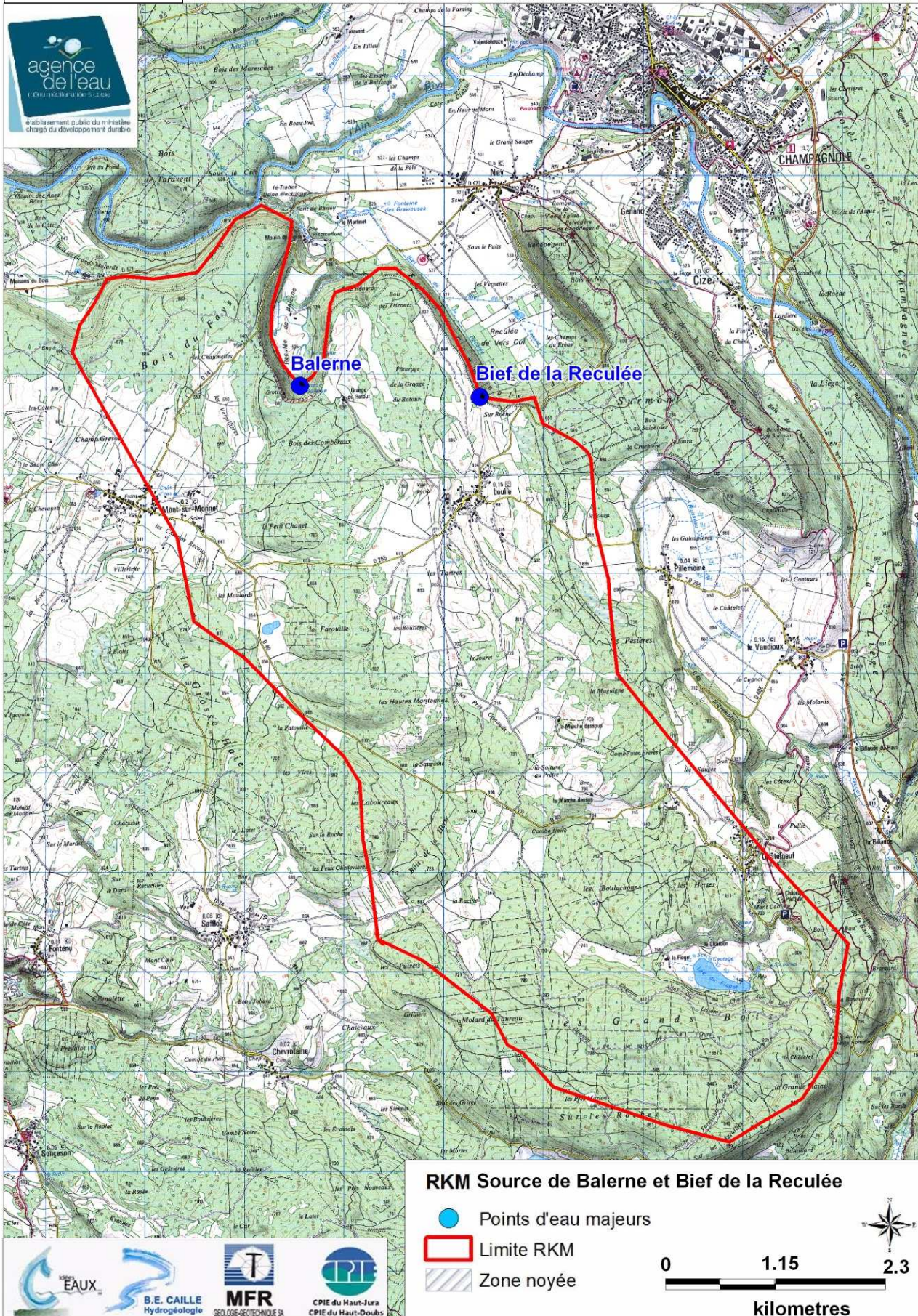


0 2.5 5
kilometres

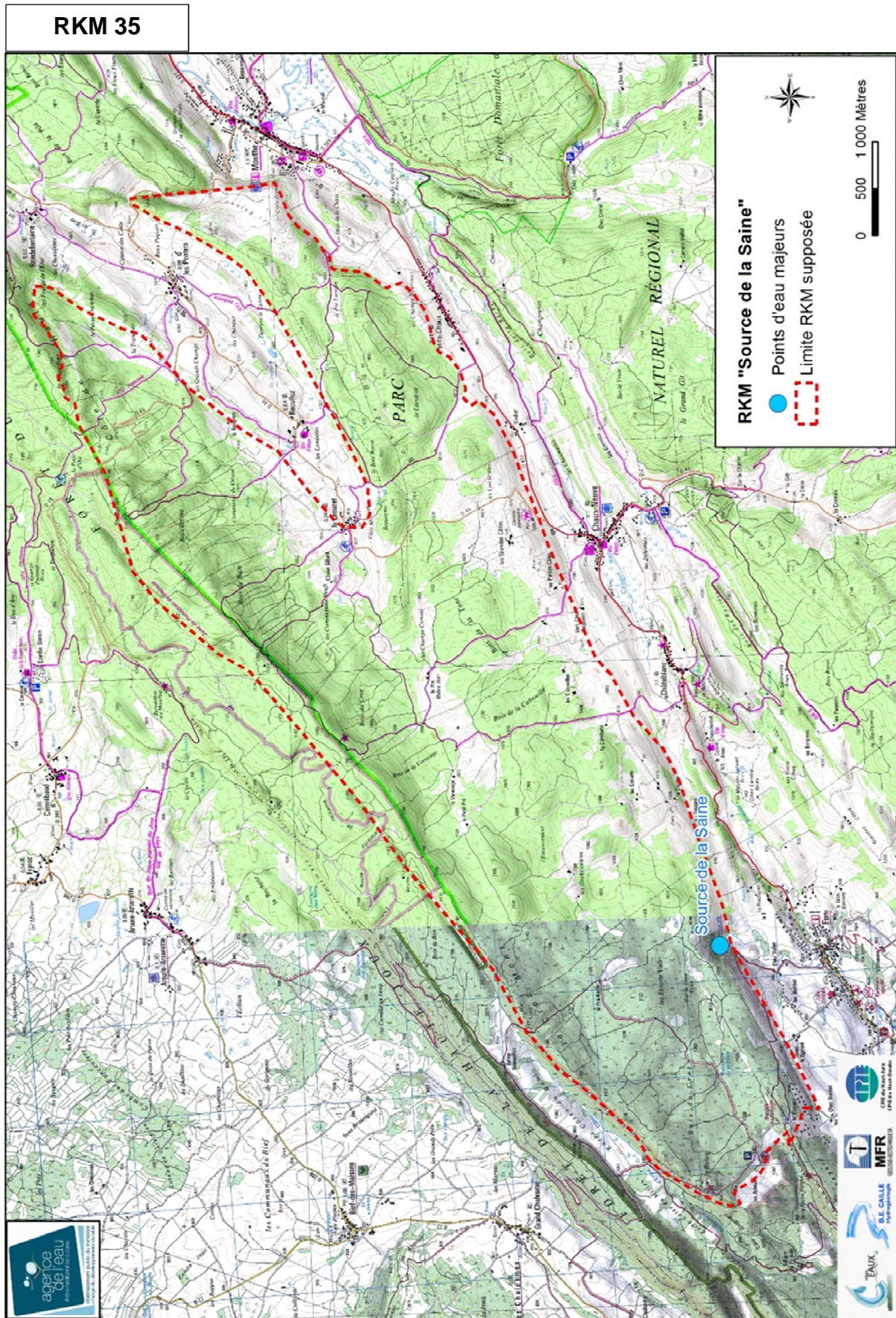


Source : Cartes IGN

RKM 34



Source : Cartes IGN

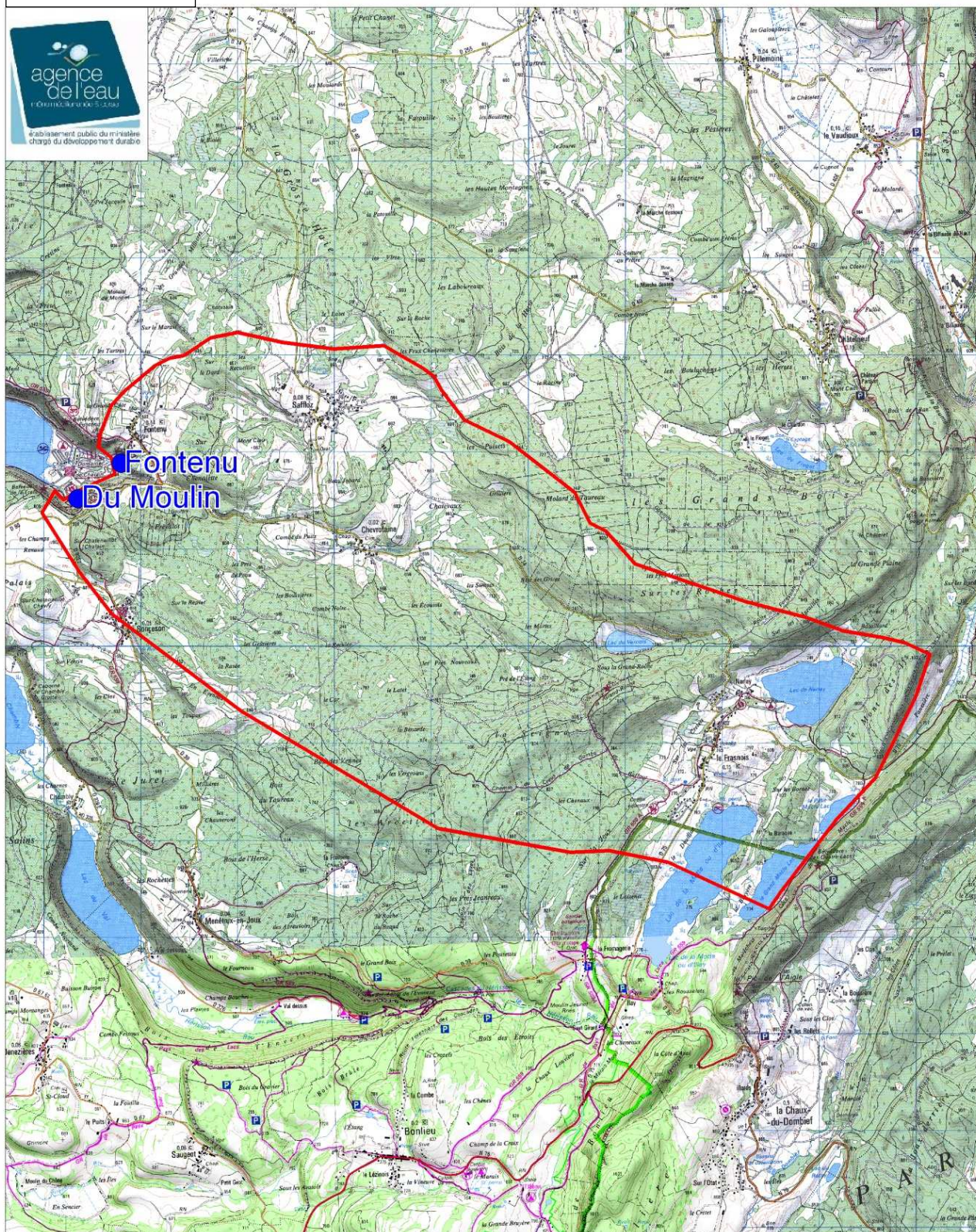


Source : Cartes IGN

RKM 36





RKM 37



RKM Sources de Fontenu - du Moulin

- Points d'eau majeurs
- Limite RKM
- Zone noyée

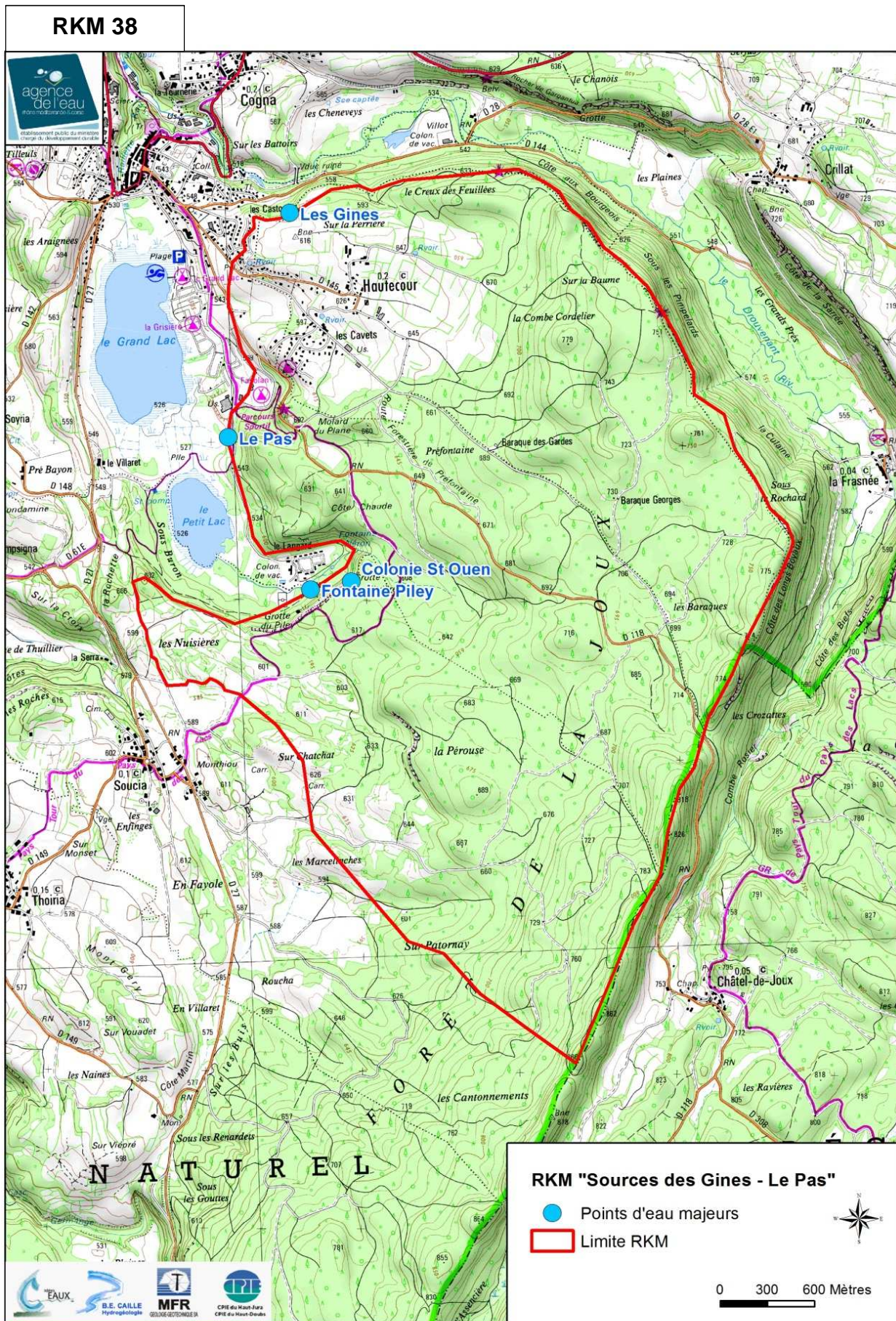


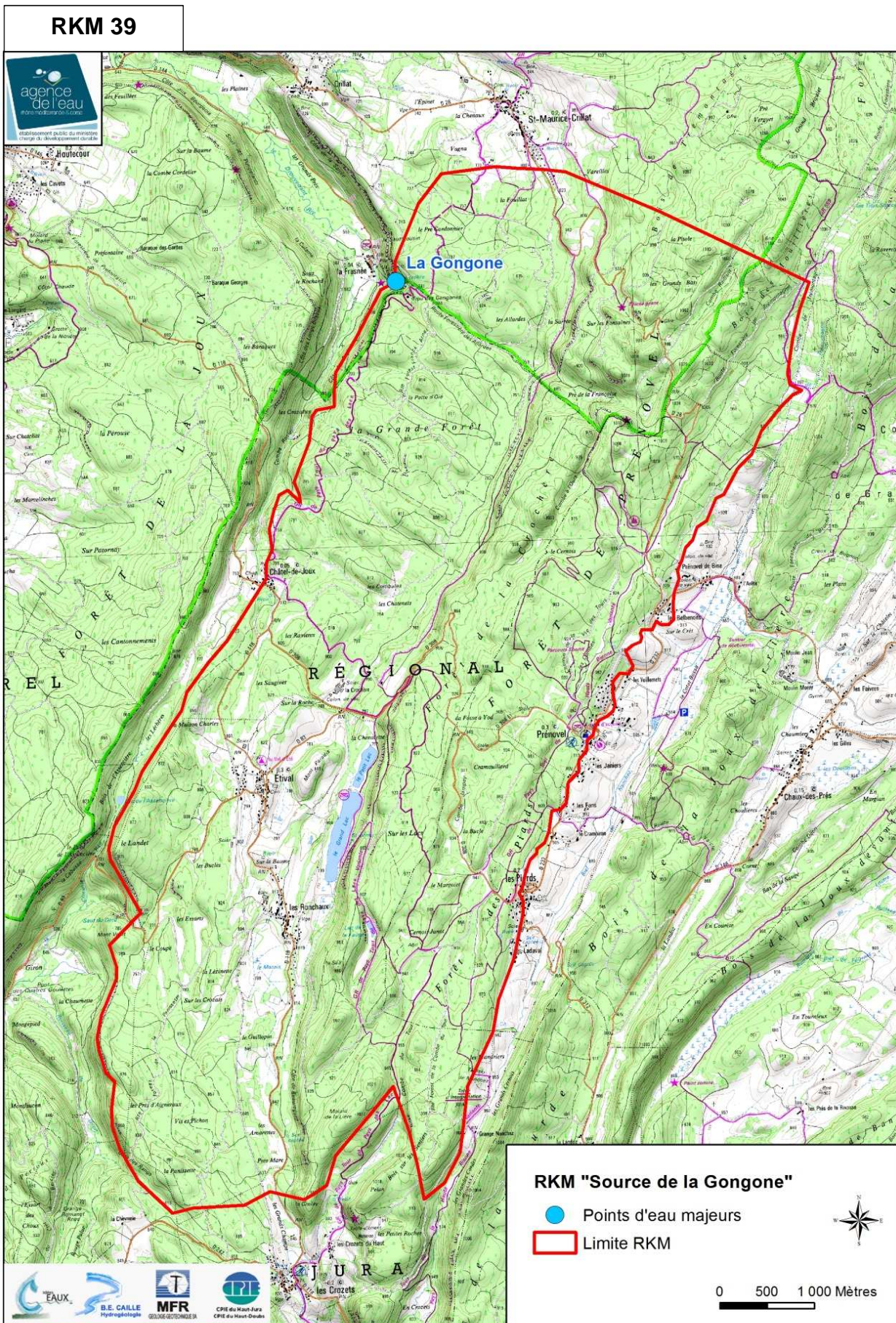


0 1.3 2.6
kilometres

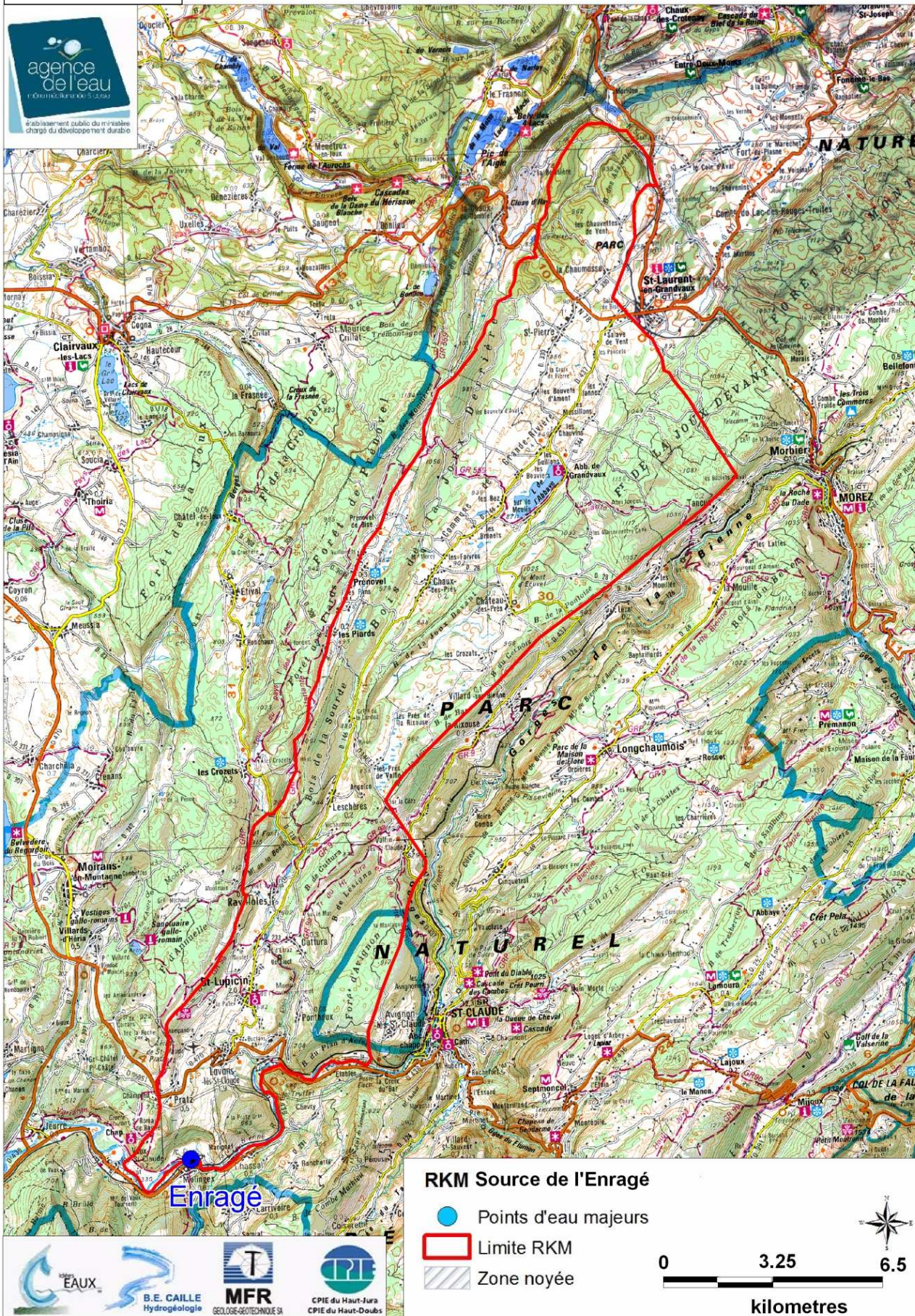


Source : Cartes IGN





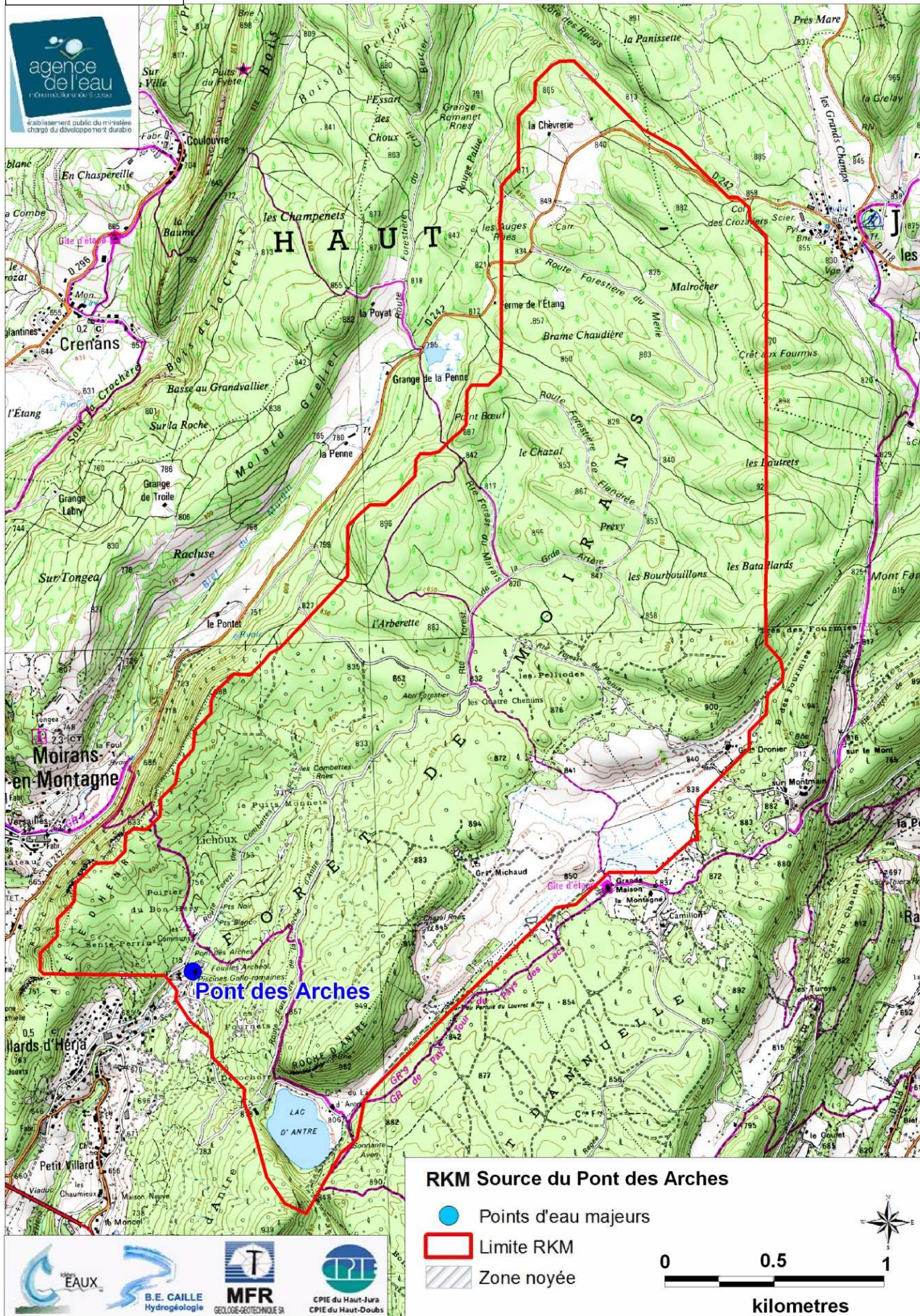
RKM 40





Source : Cartes IGN

RKM 42



RKM 43

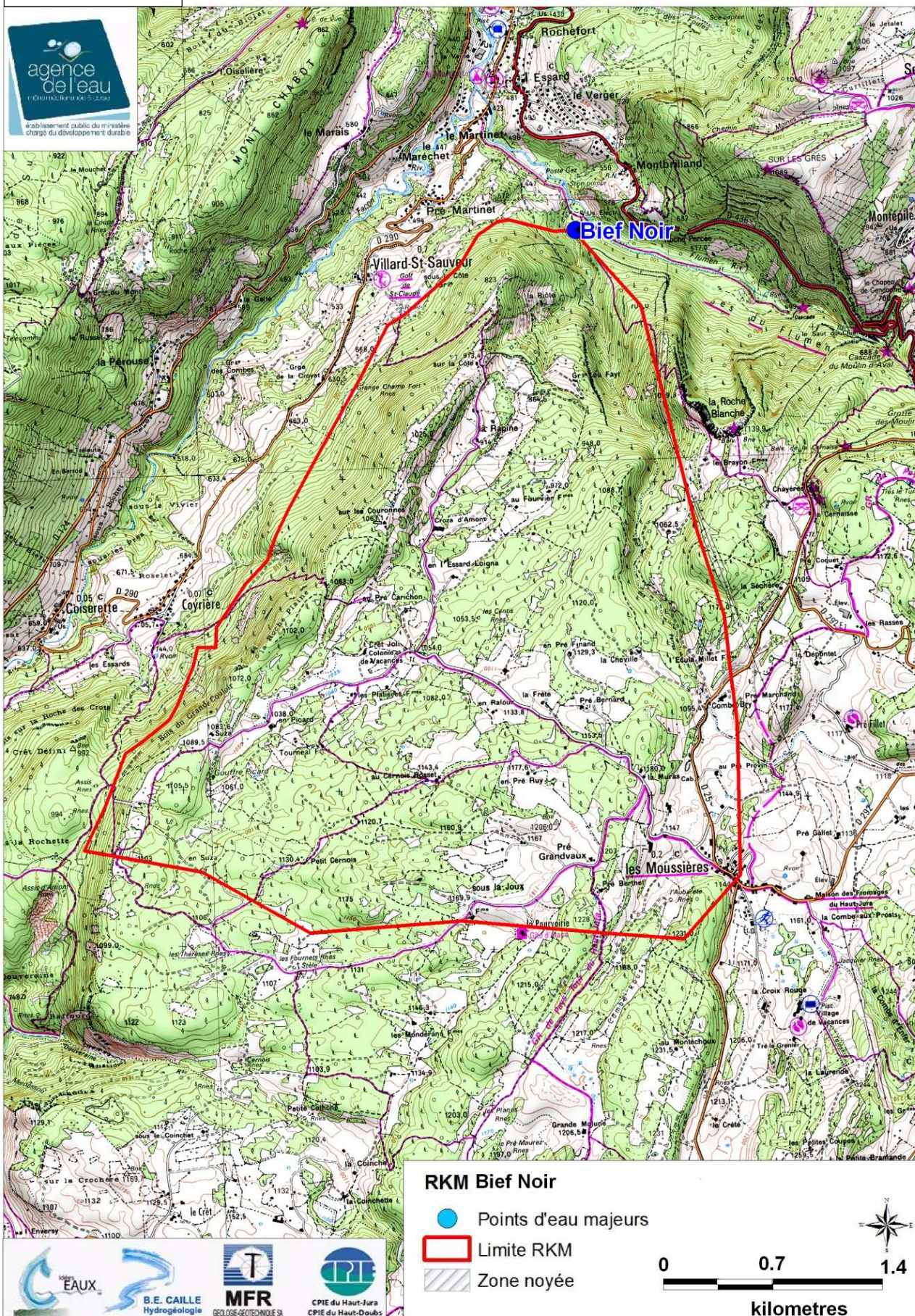


RKM 44

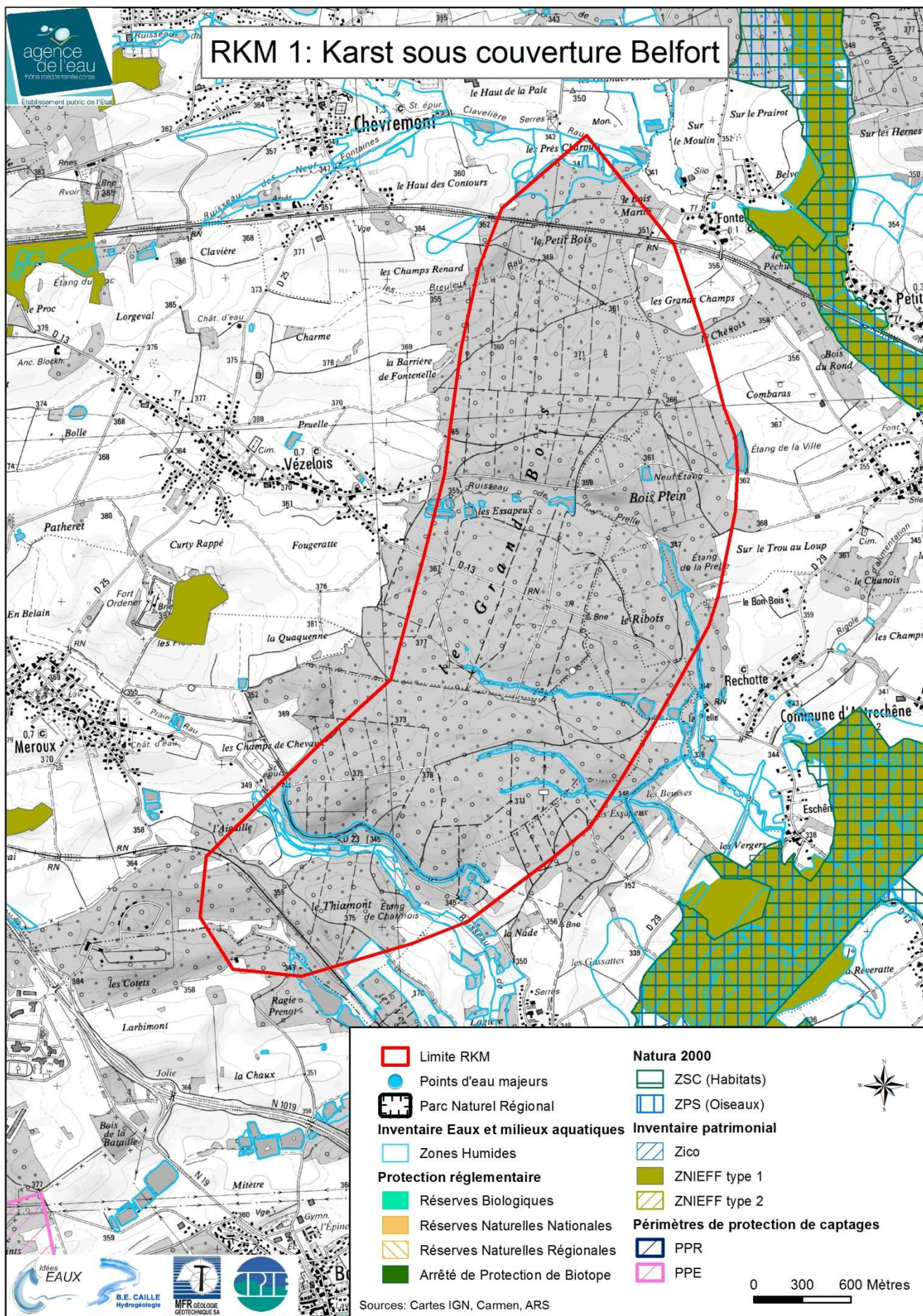


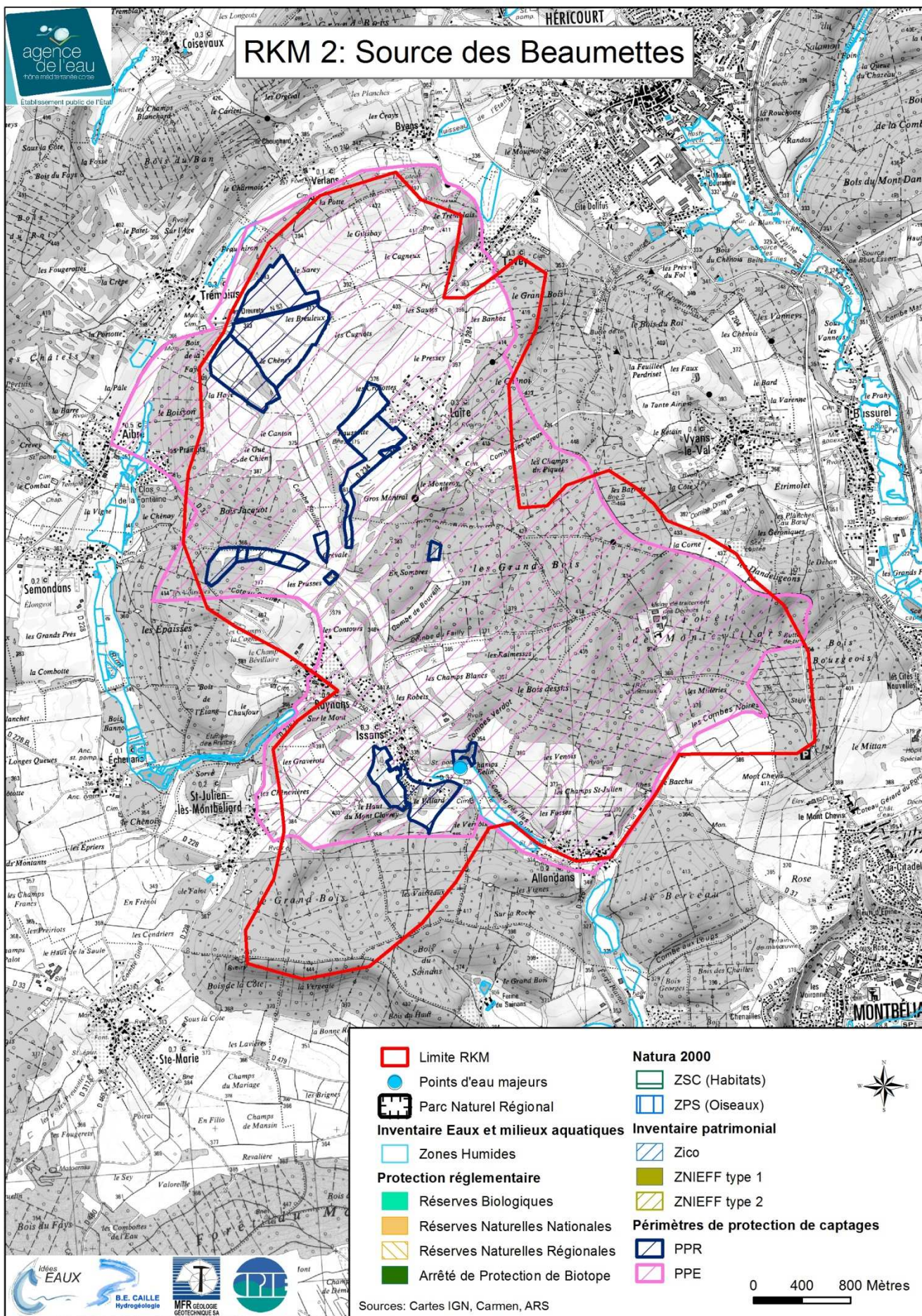
Source : Cartes IGN

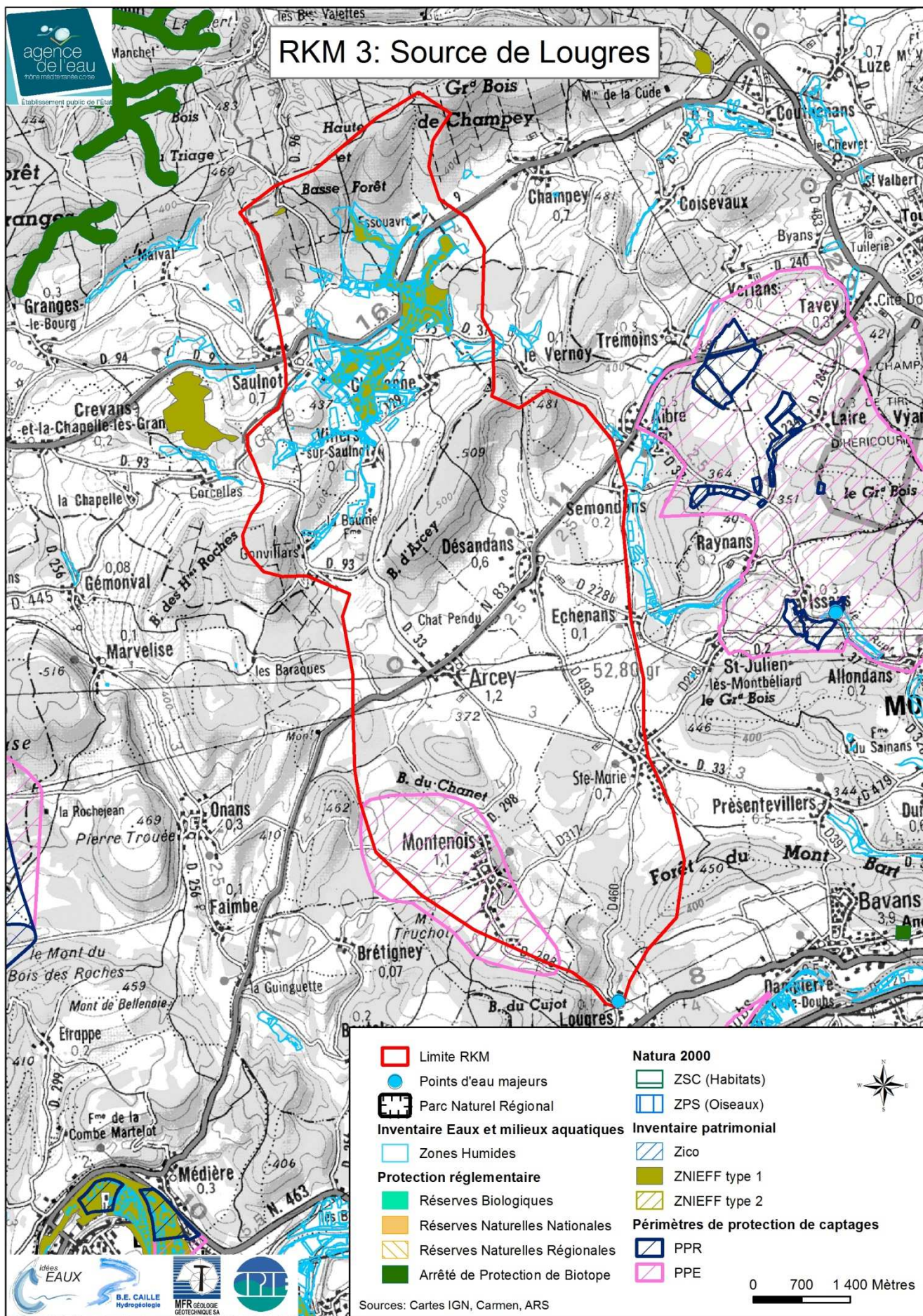
RKM 45

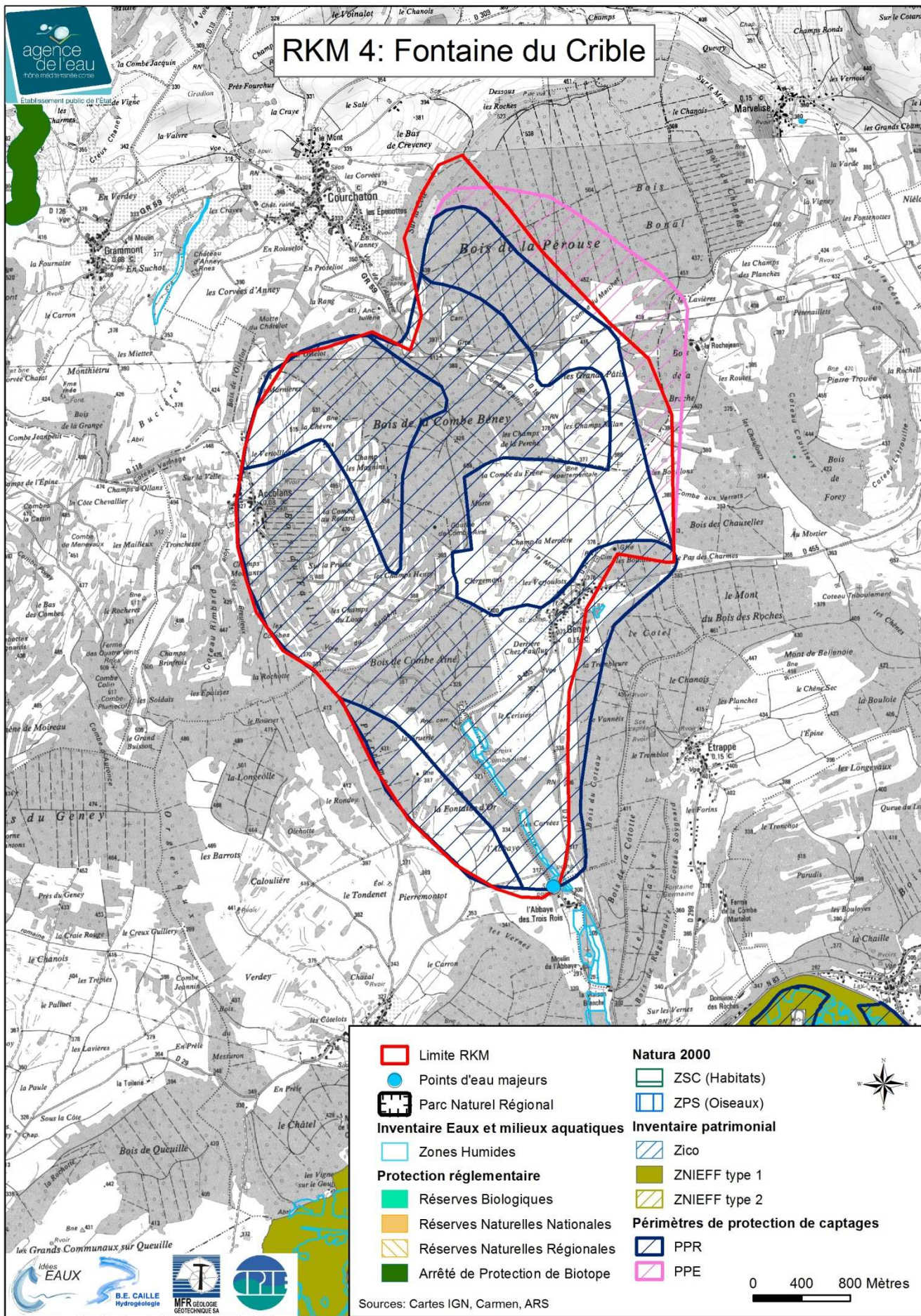


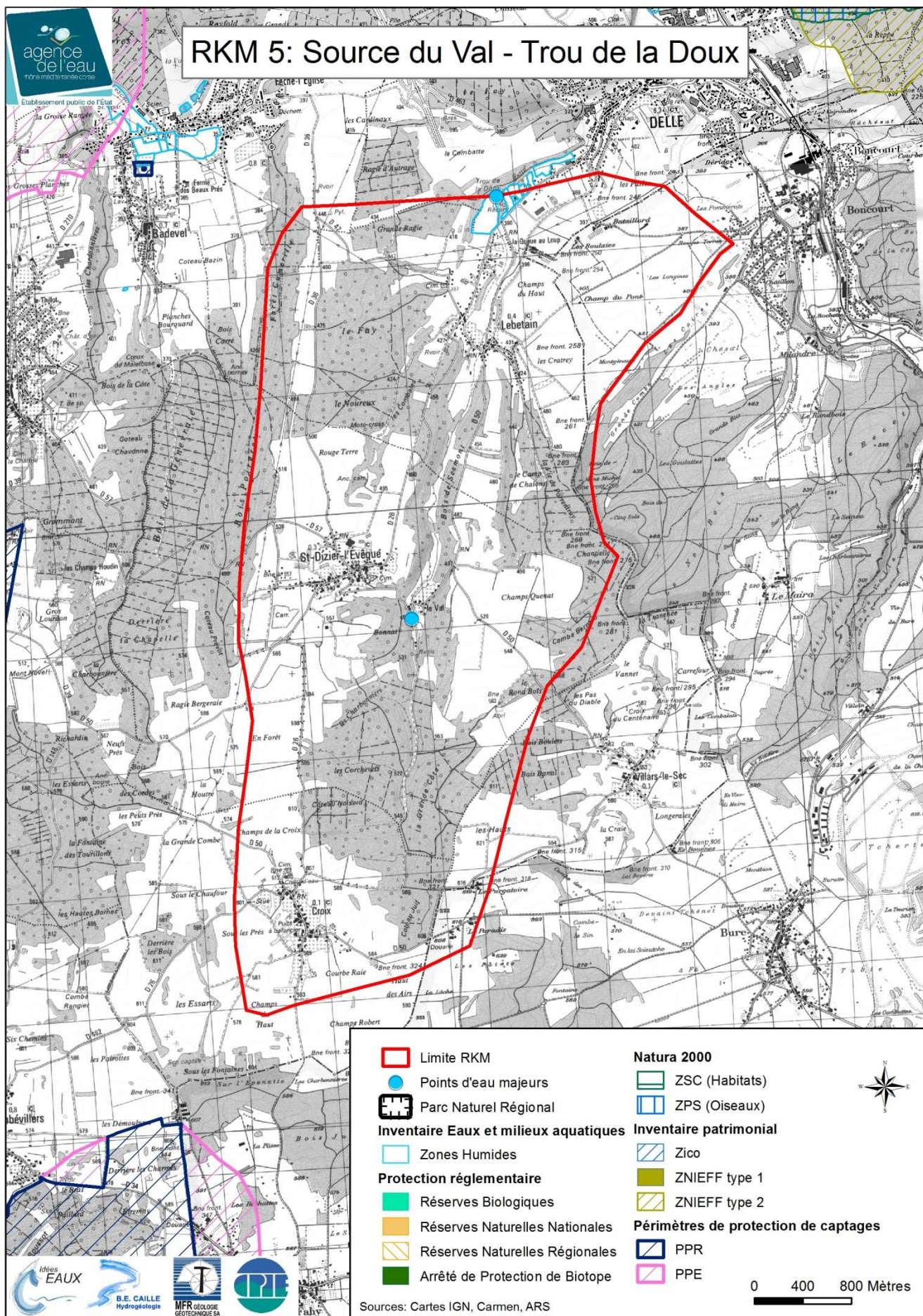
2. CARTES DES PROTECTIONS EXISTANTES PAR RESSOURCE KARSTIQUE MAJEURE

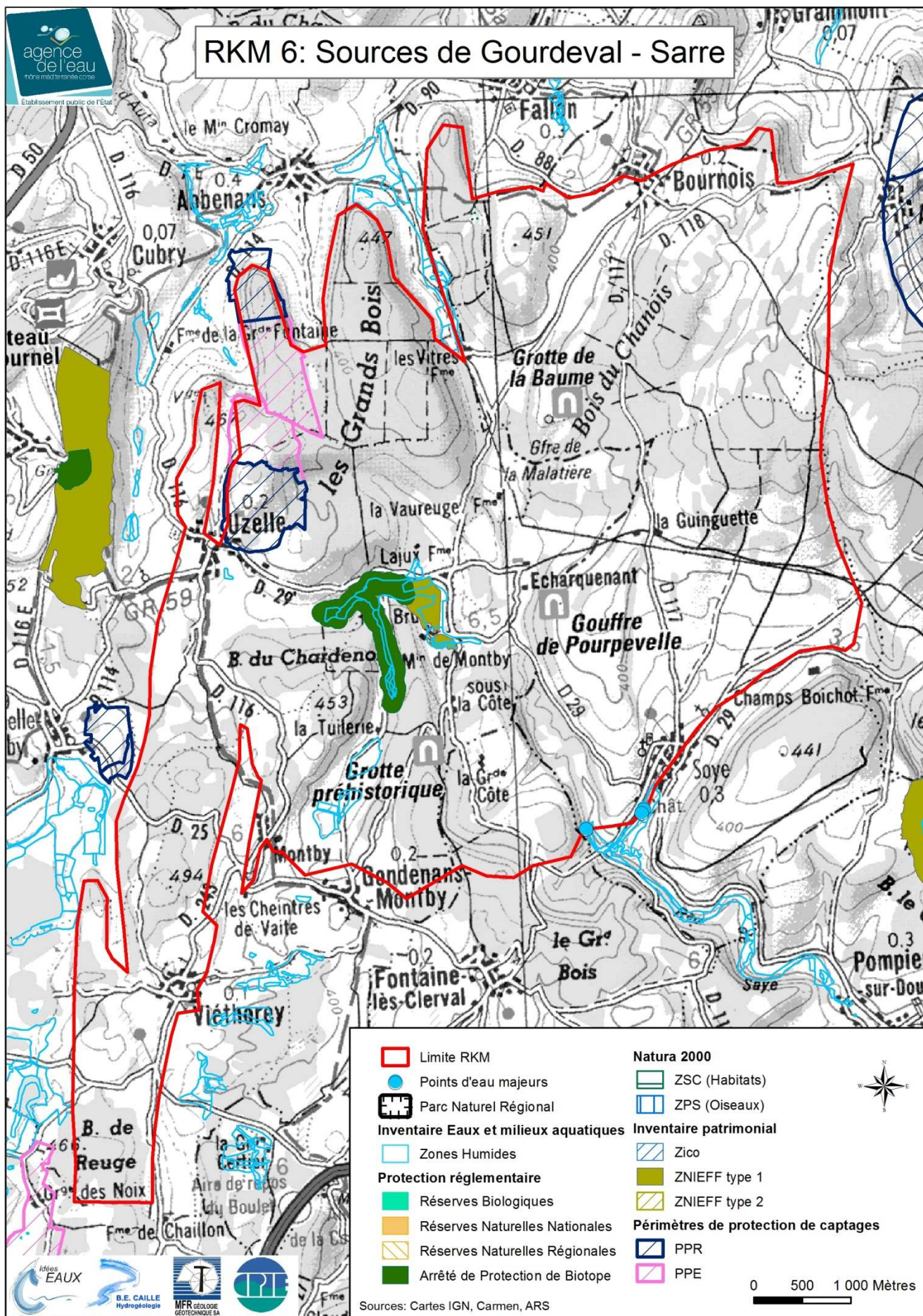


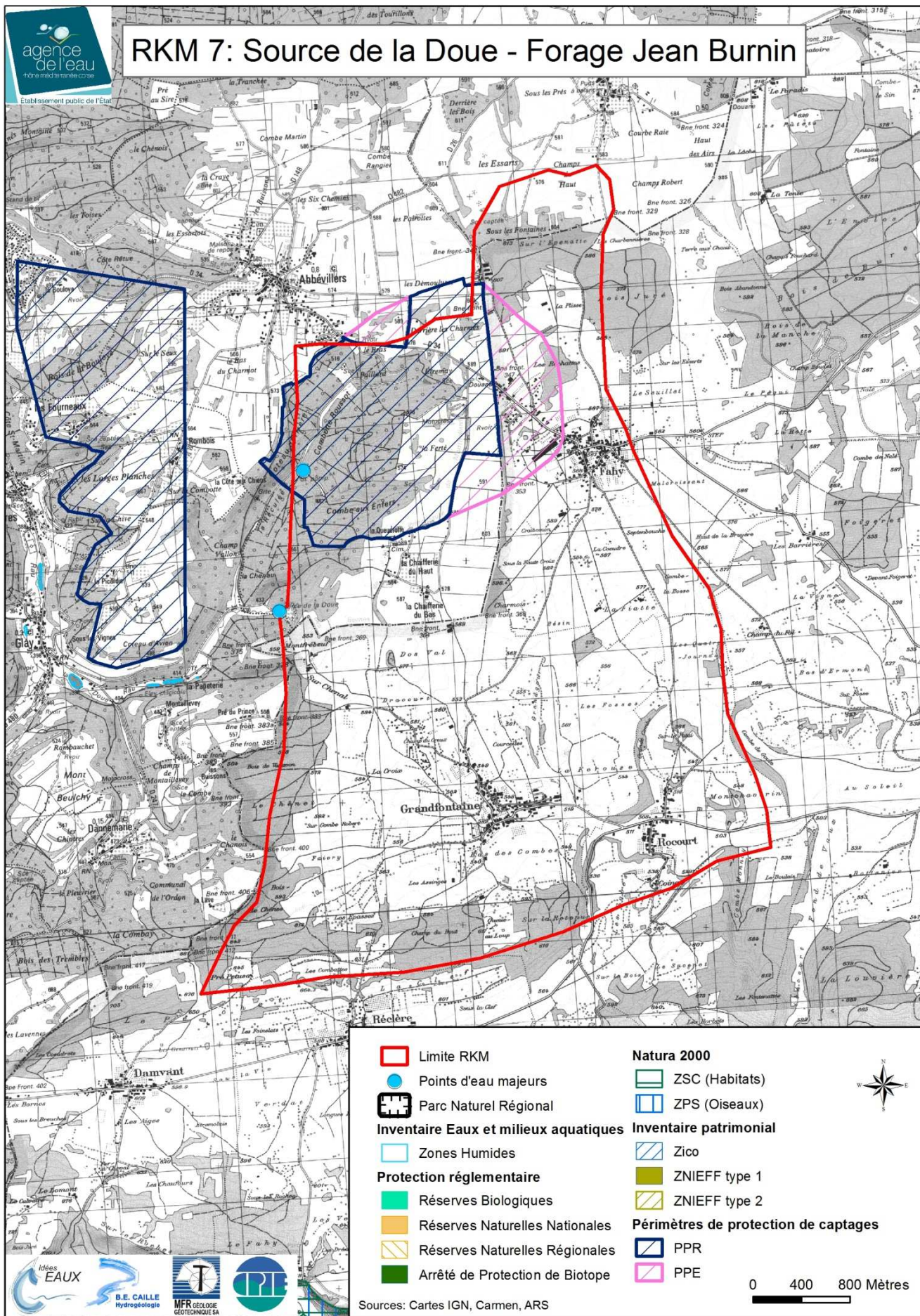


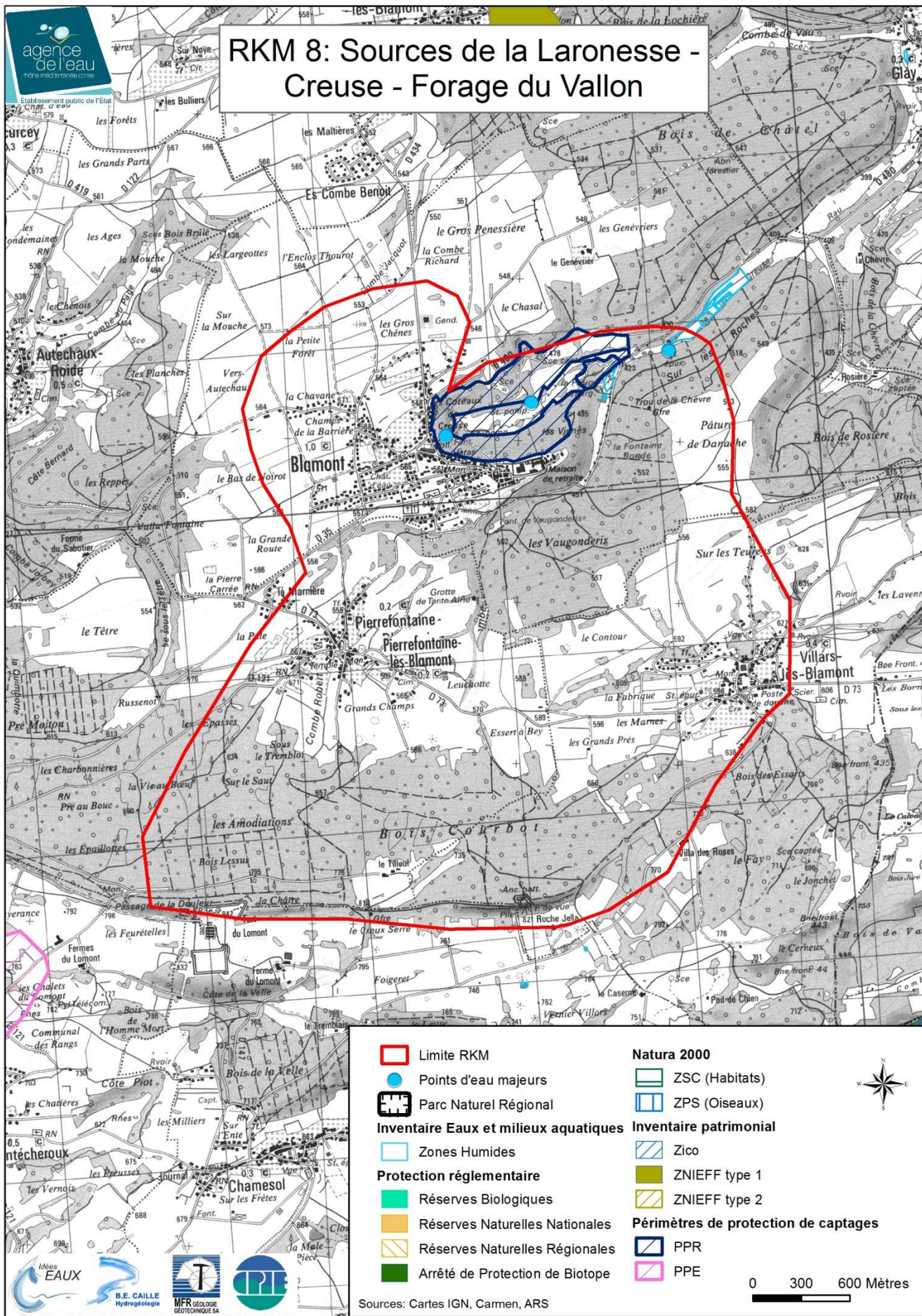


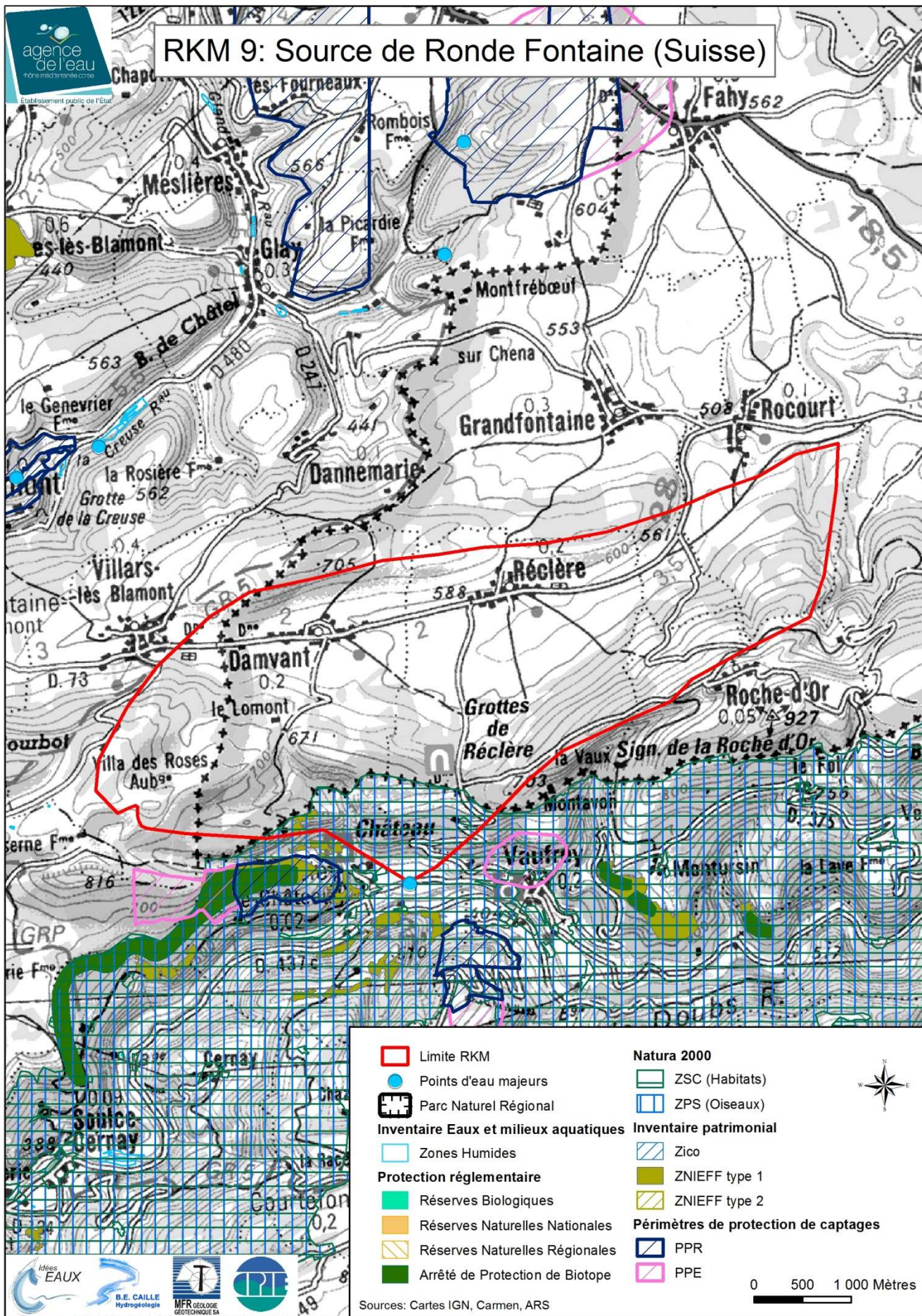


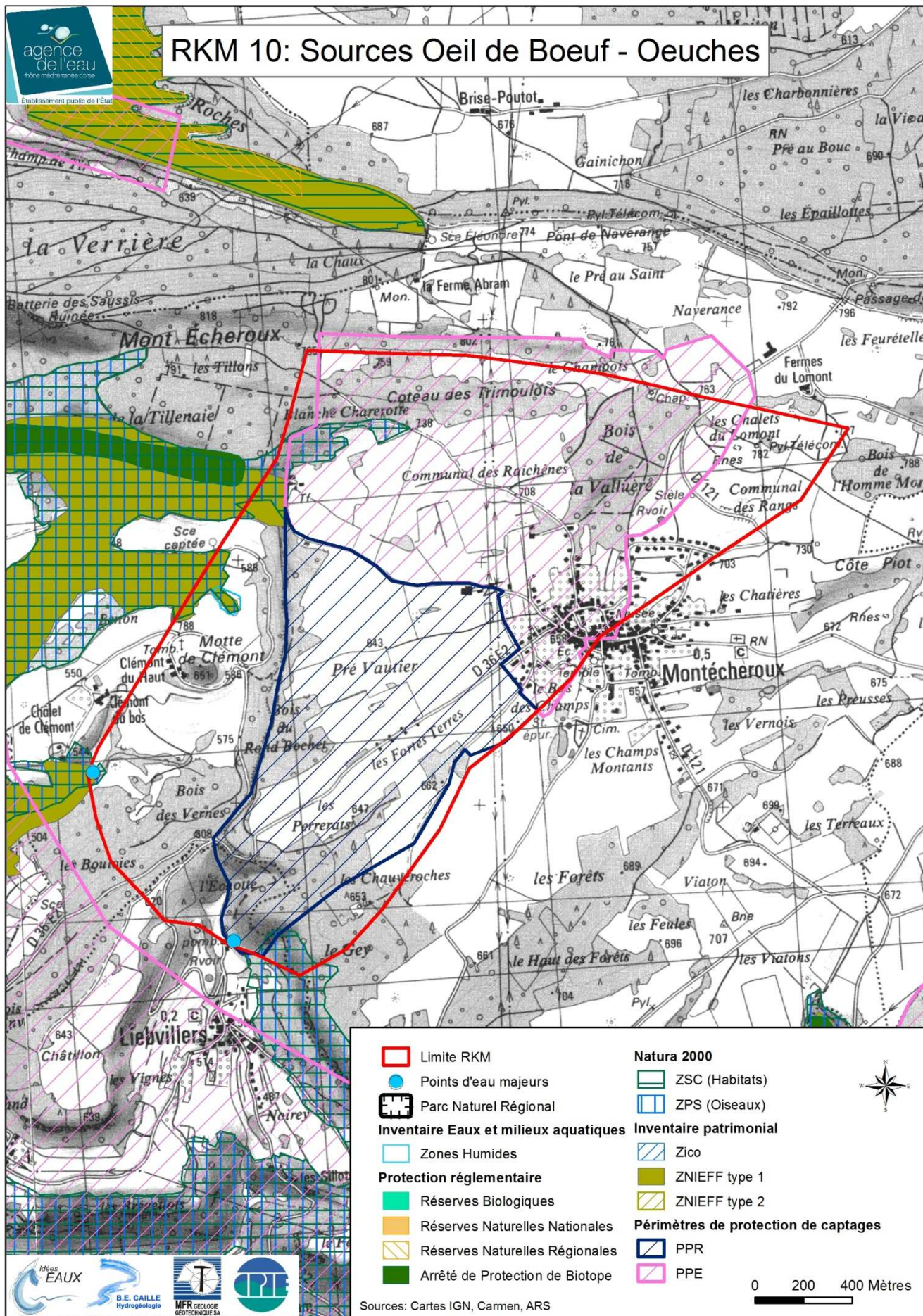


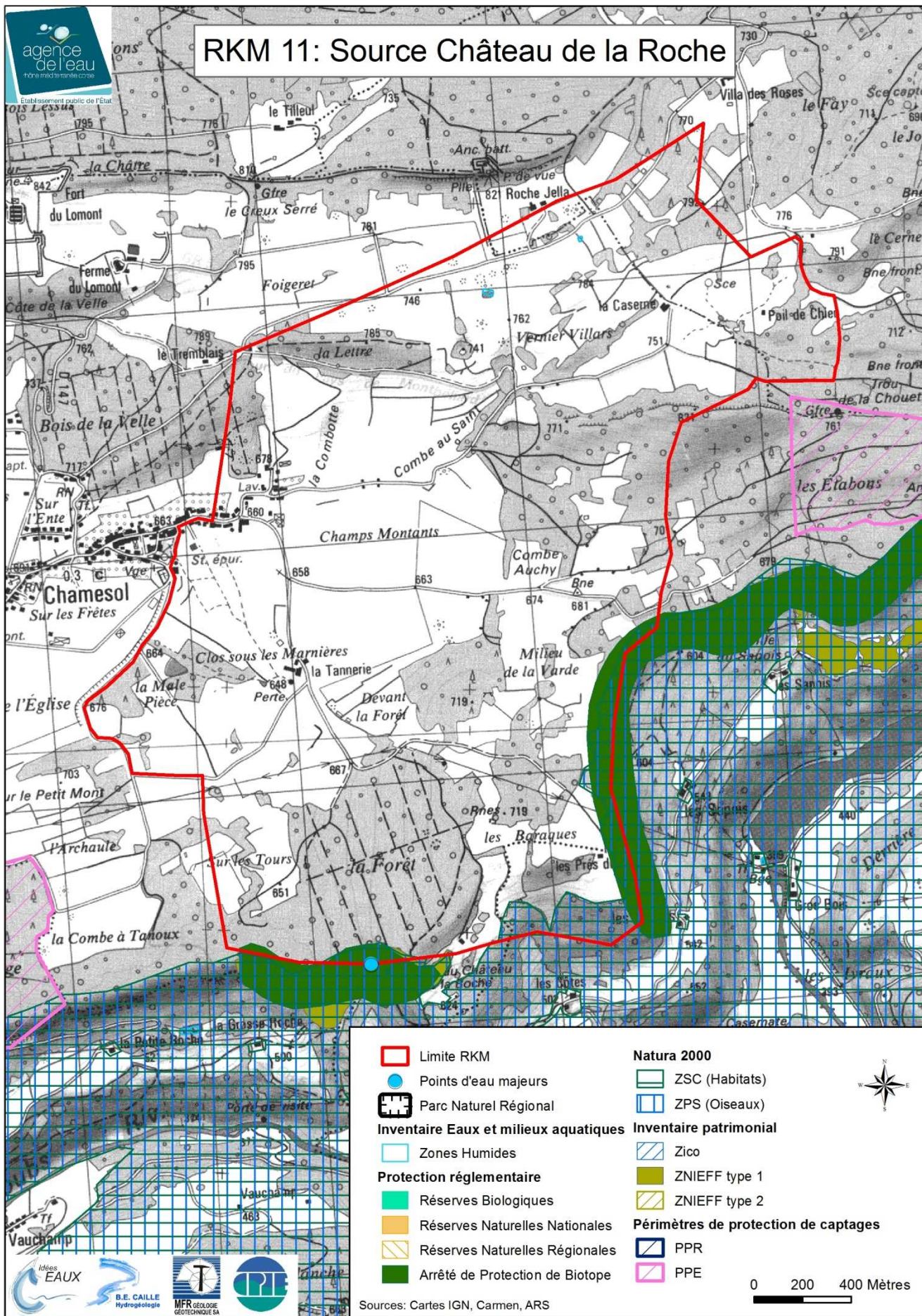


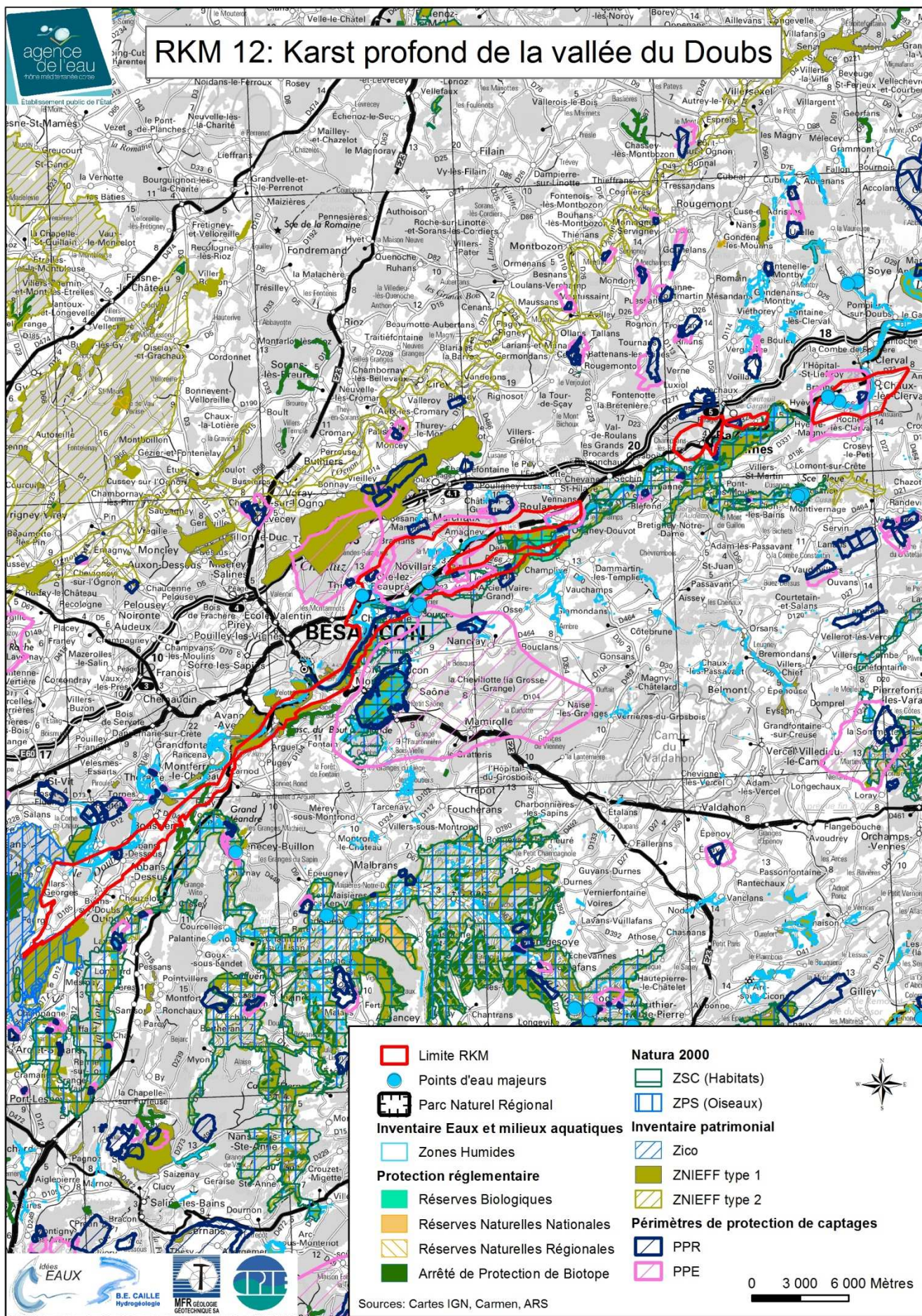


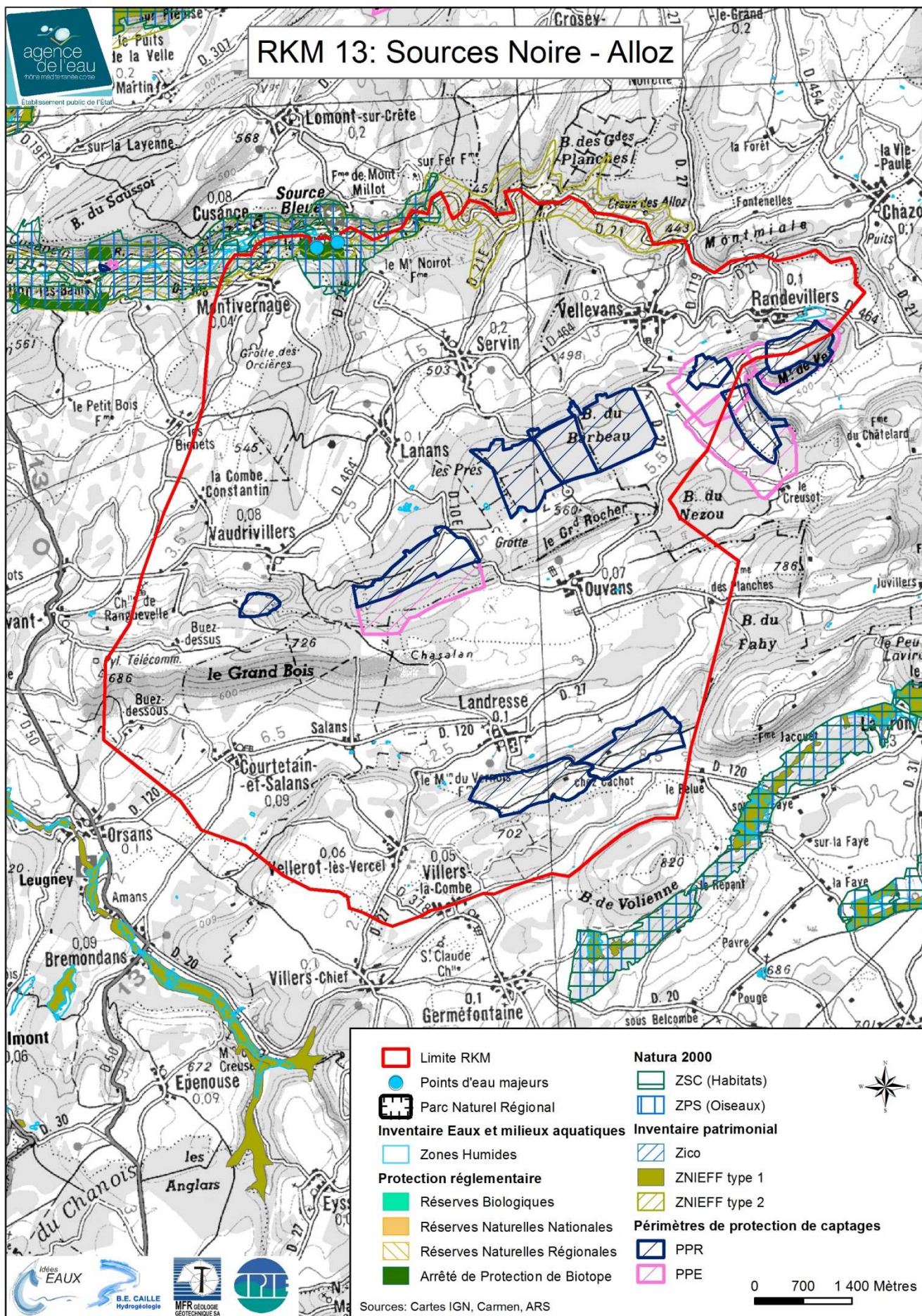


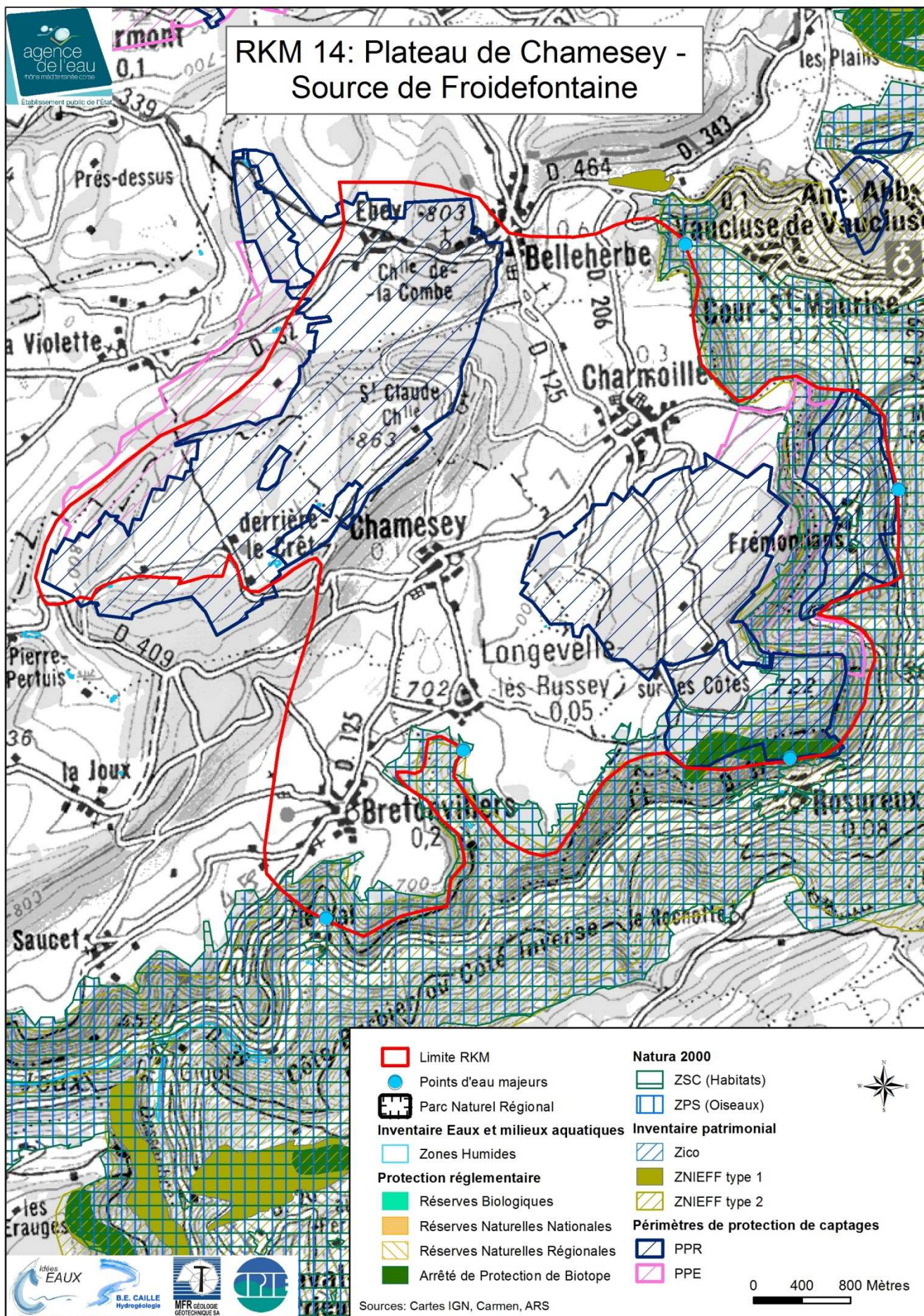


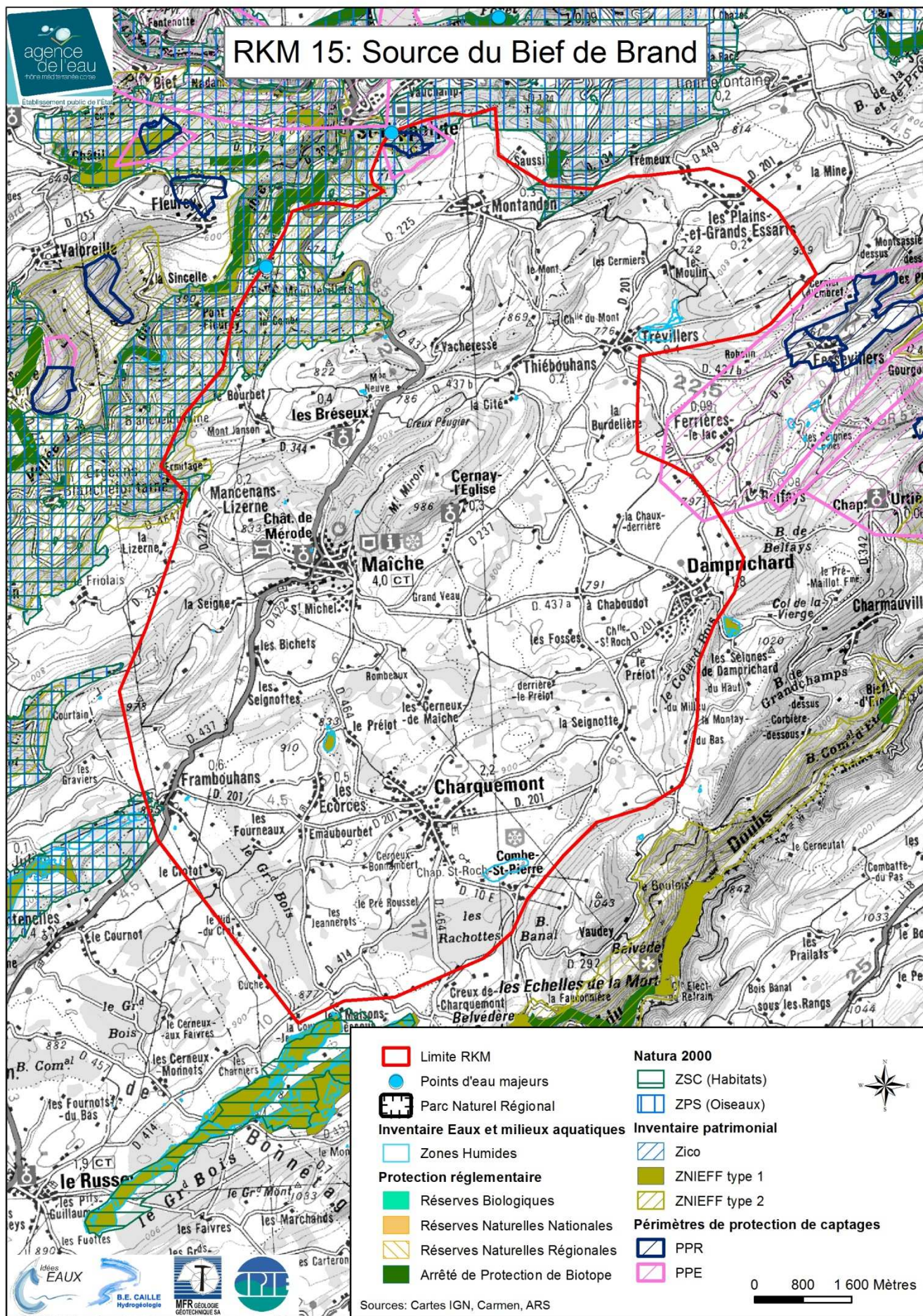


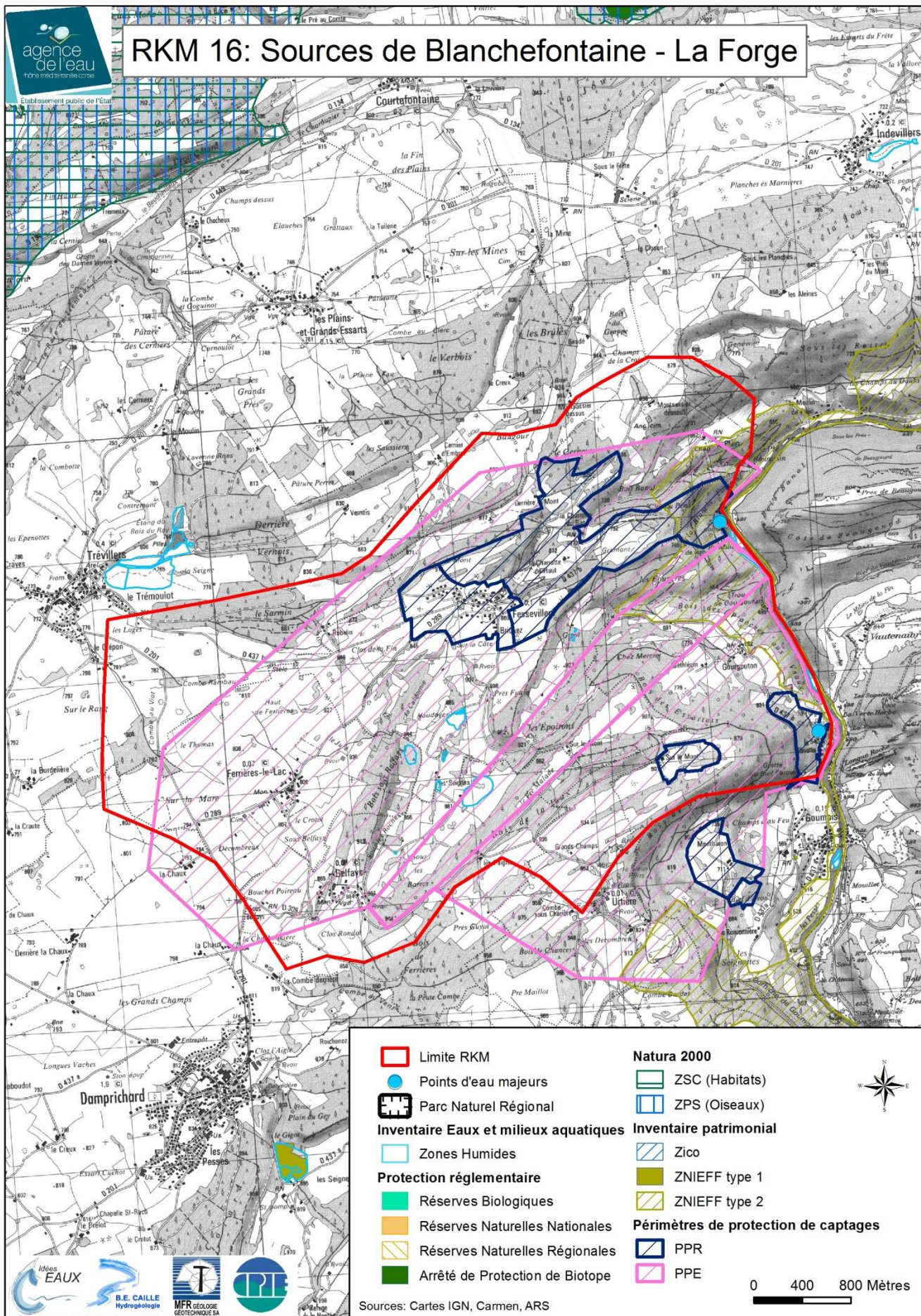


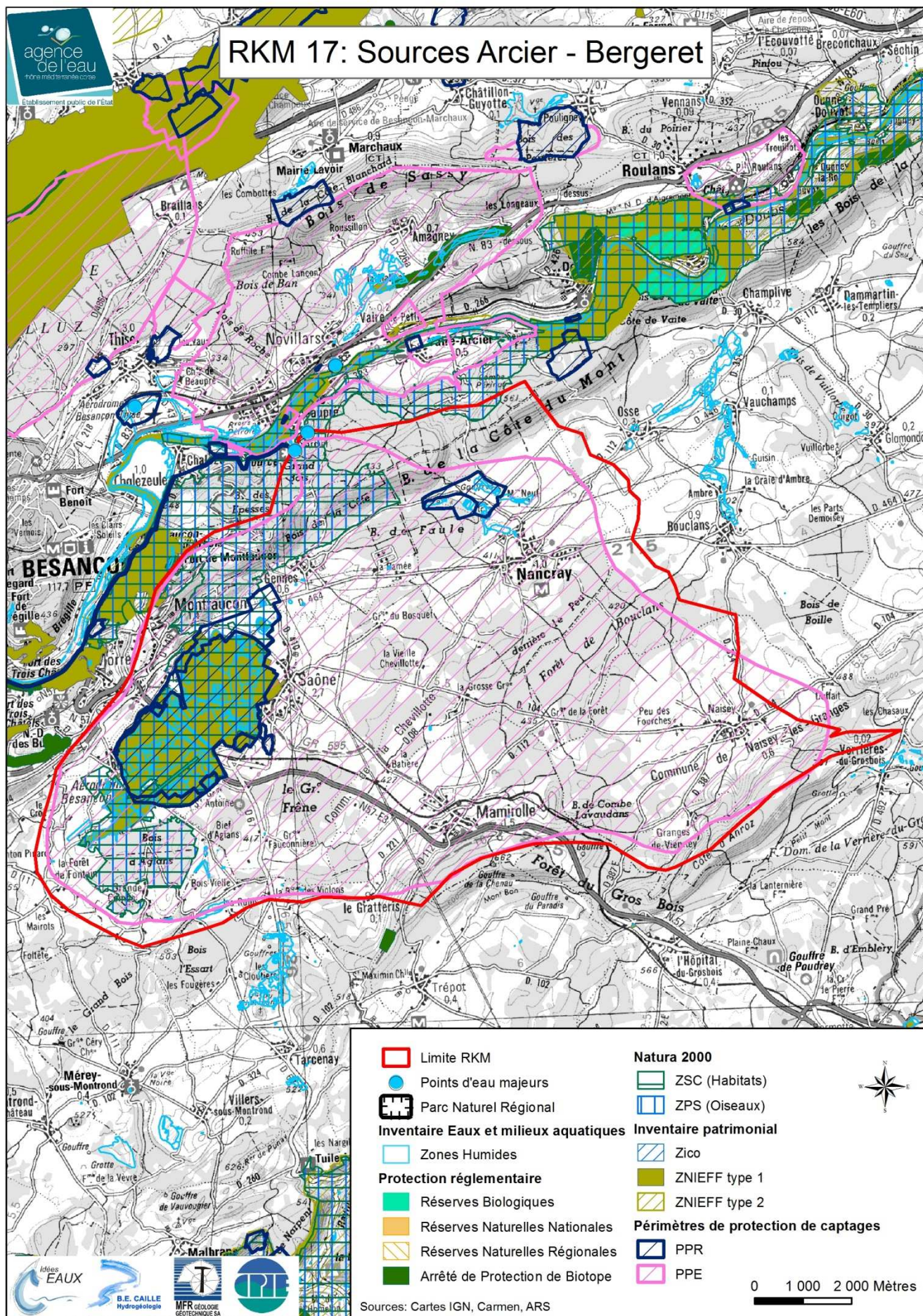


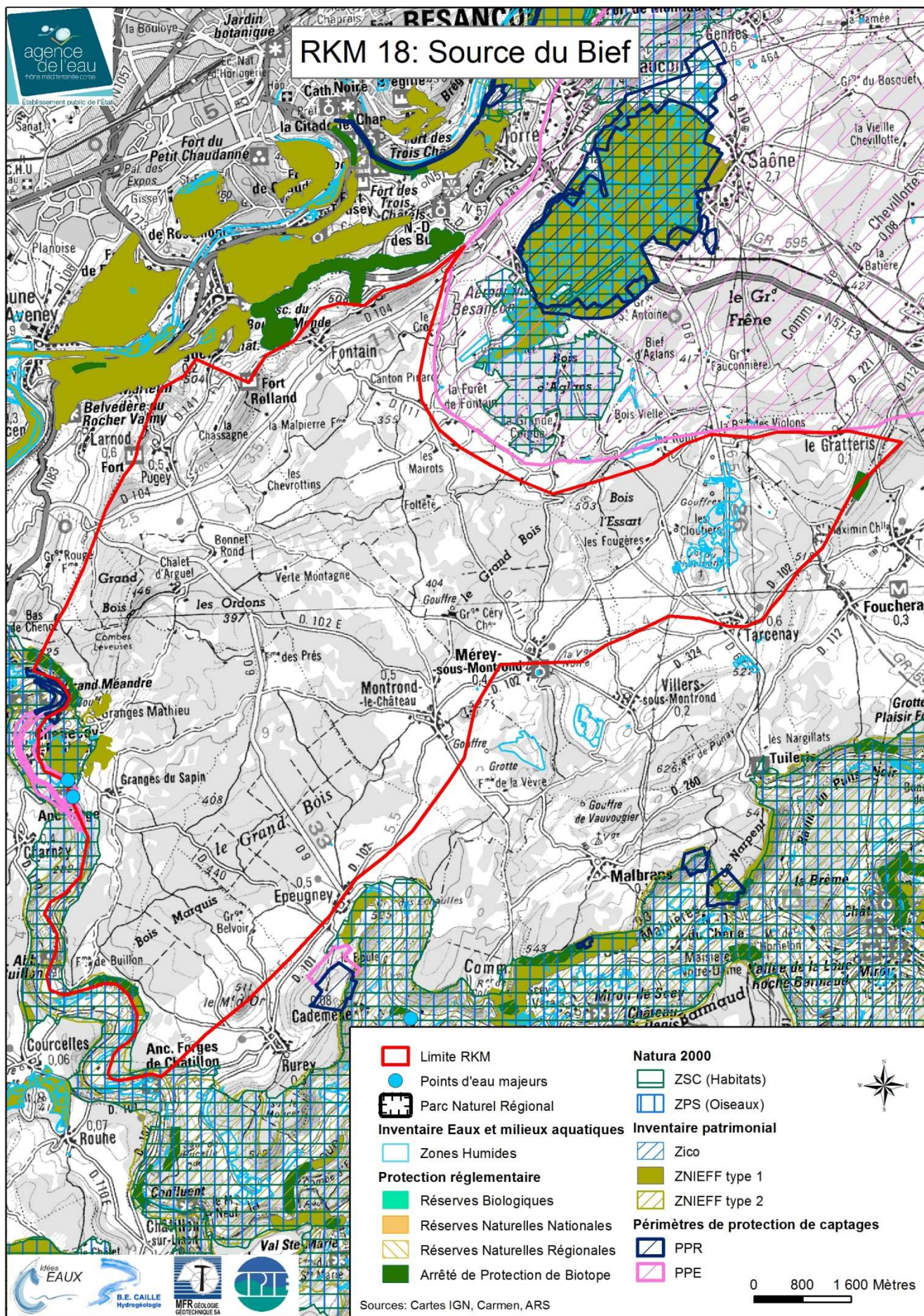


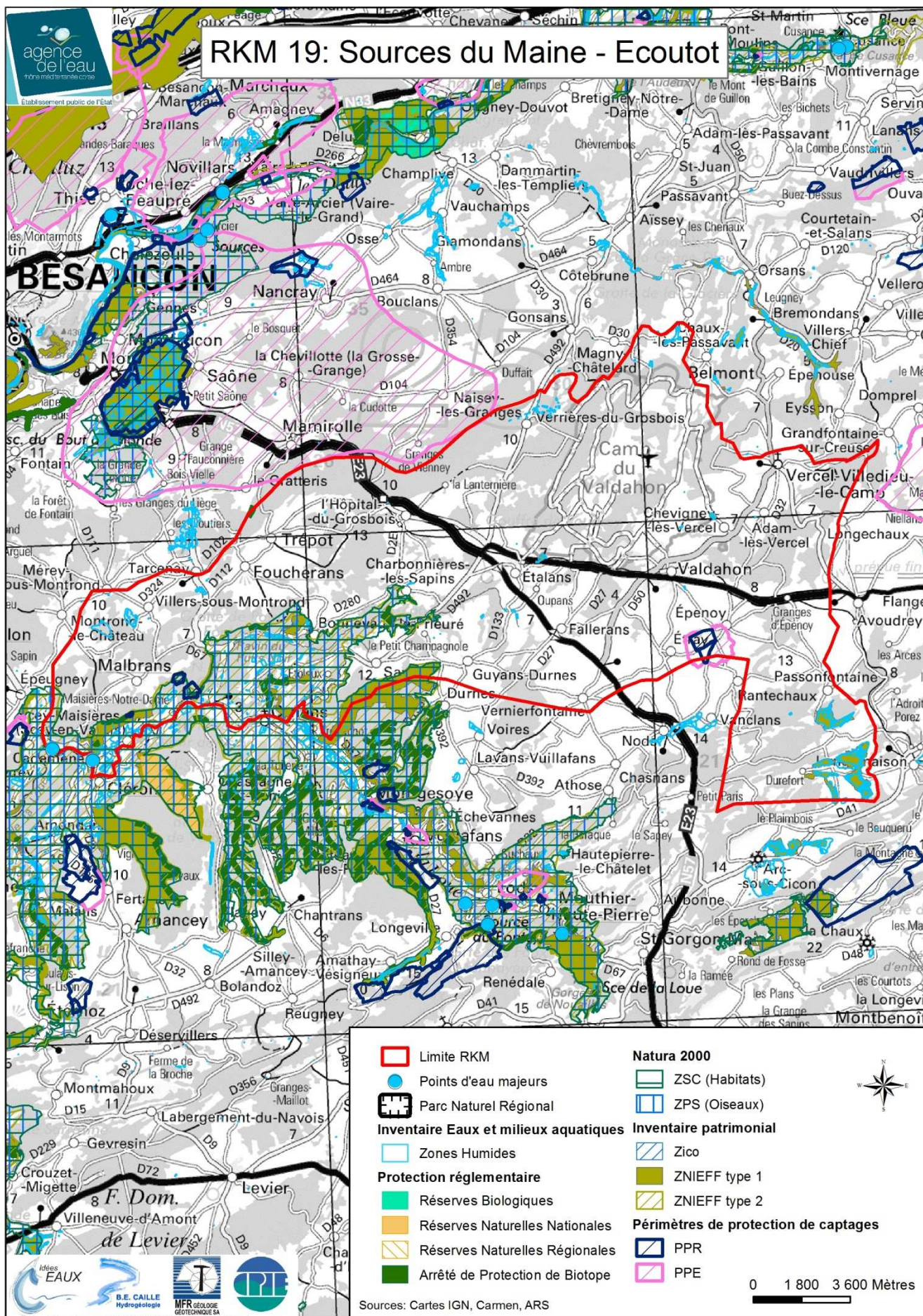


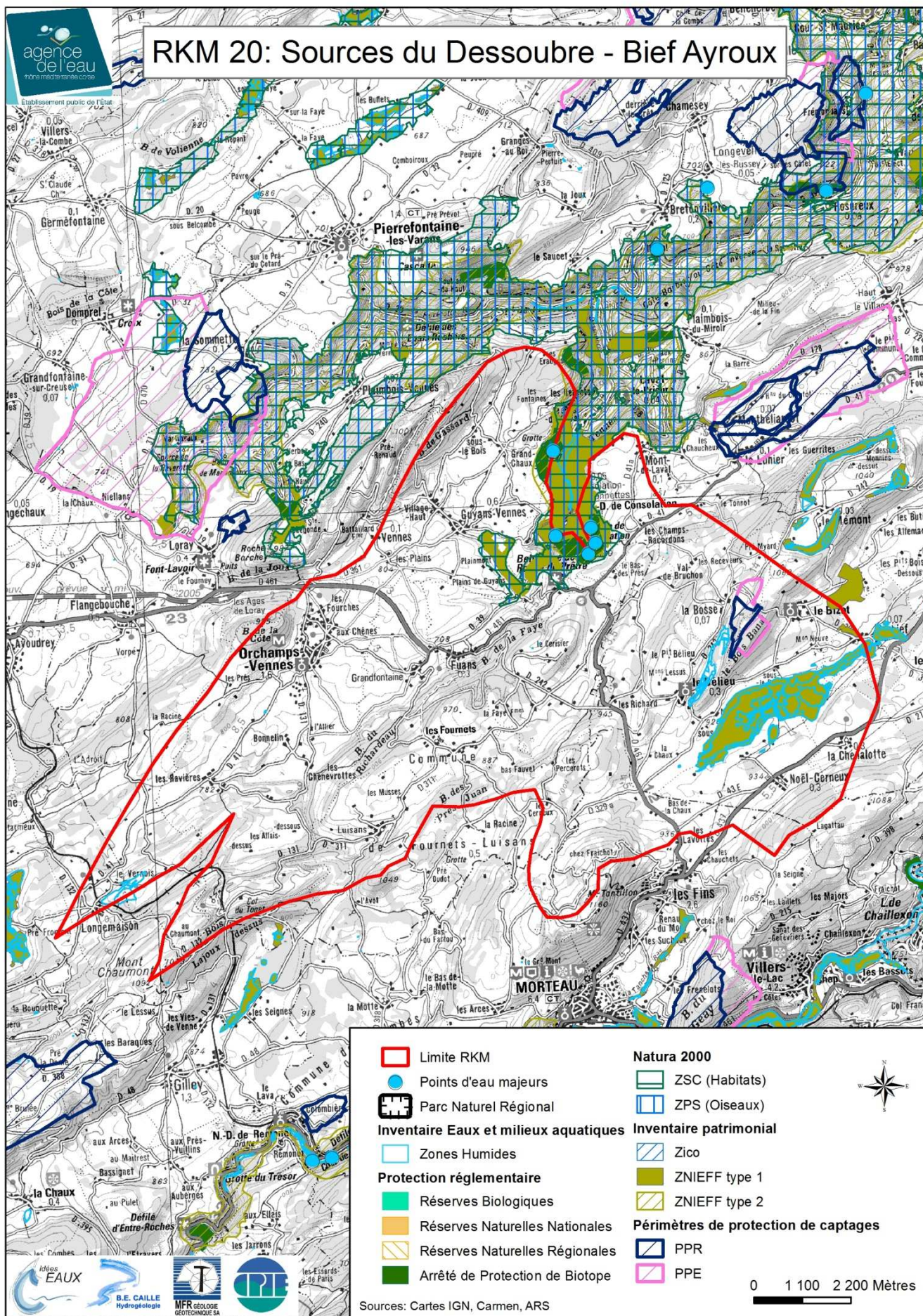


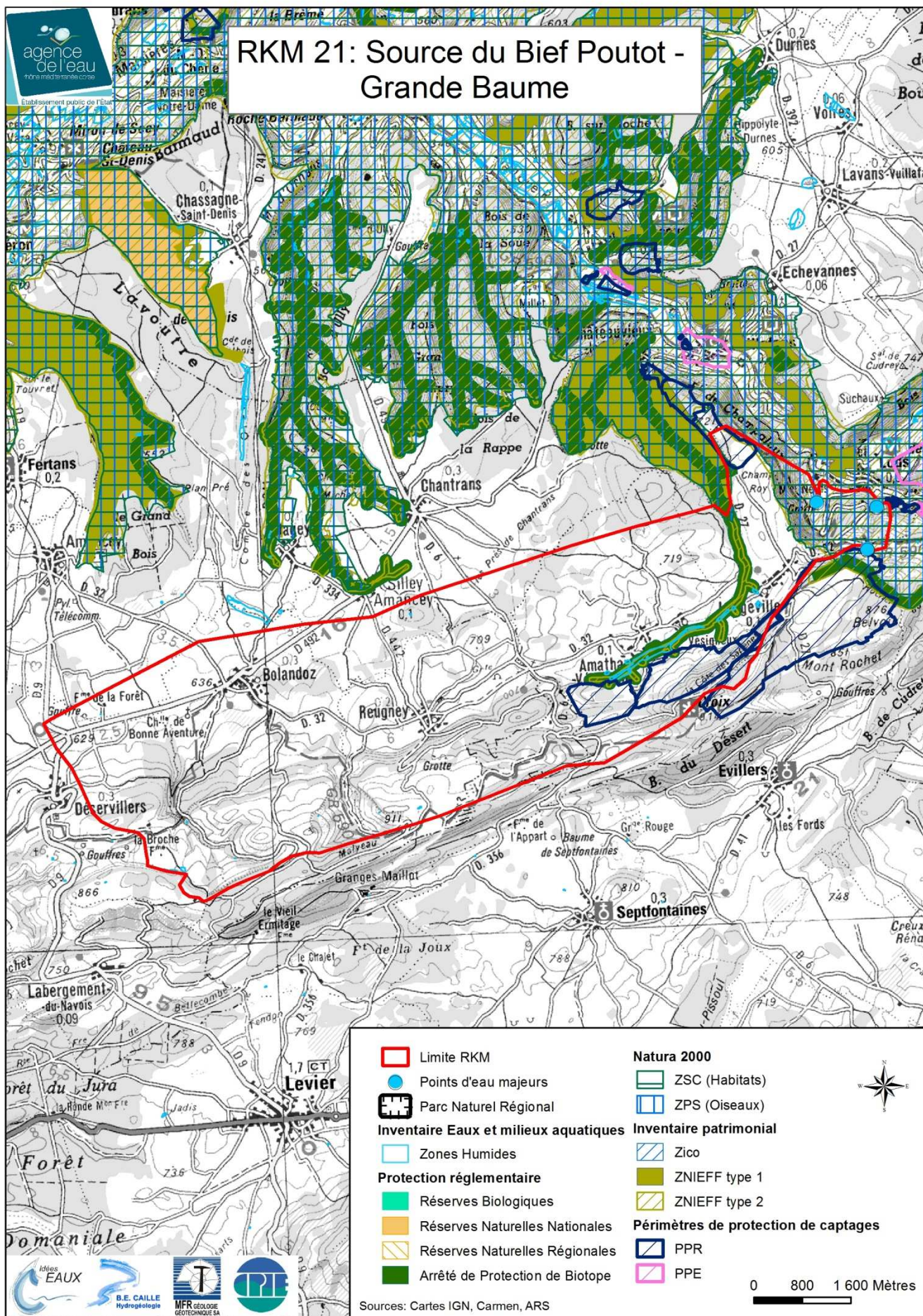


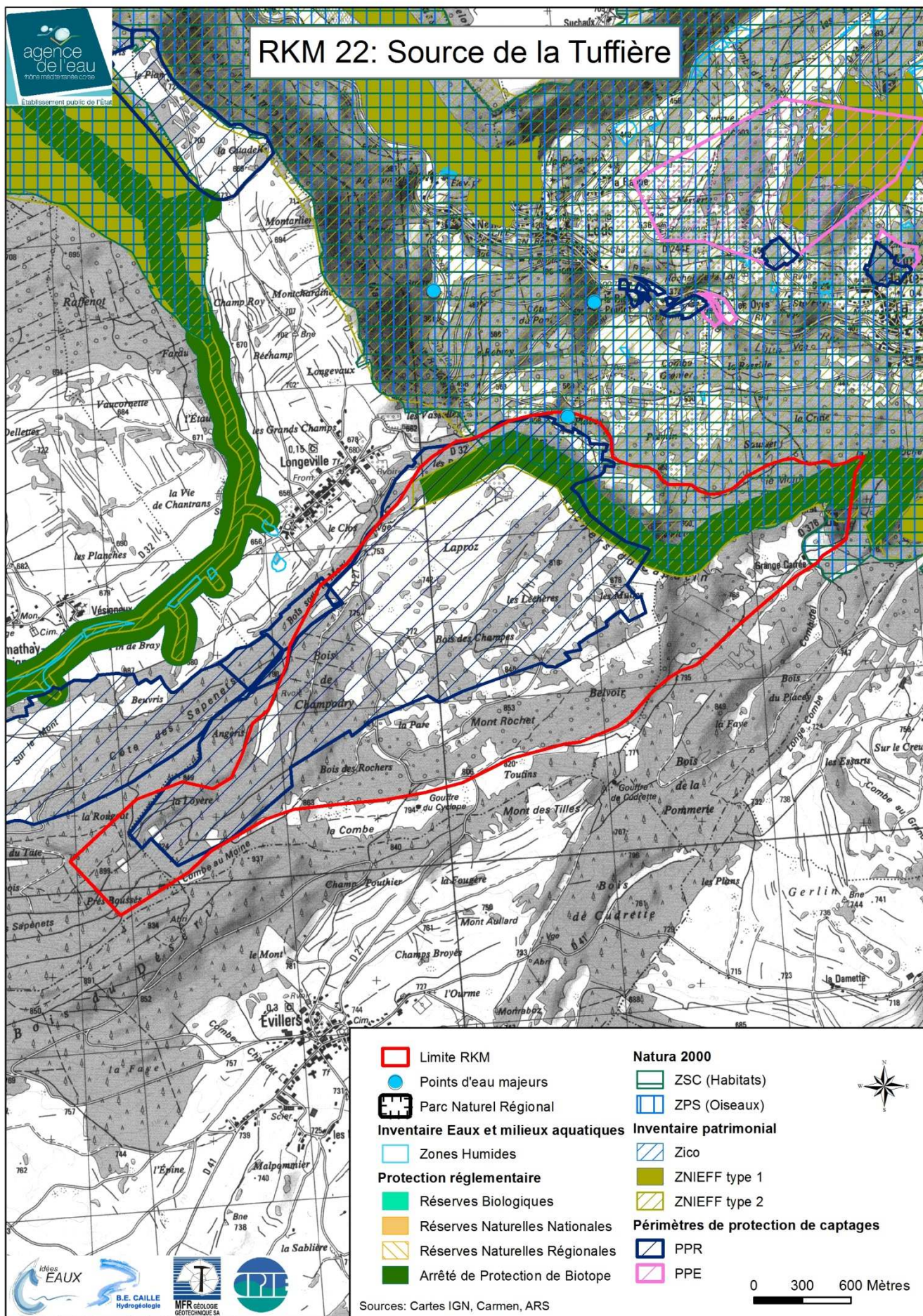


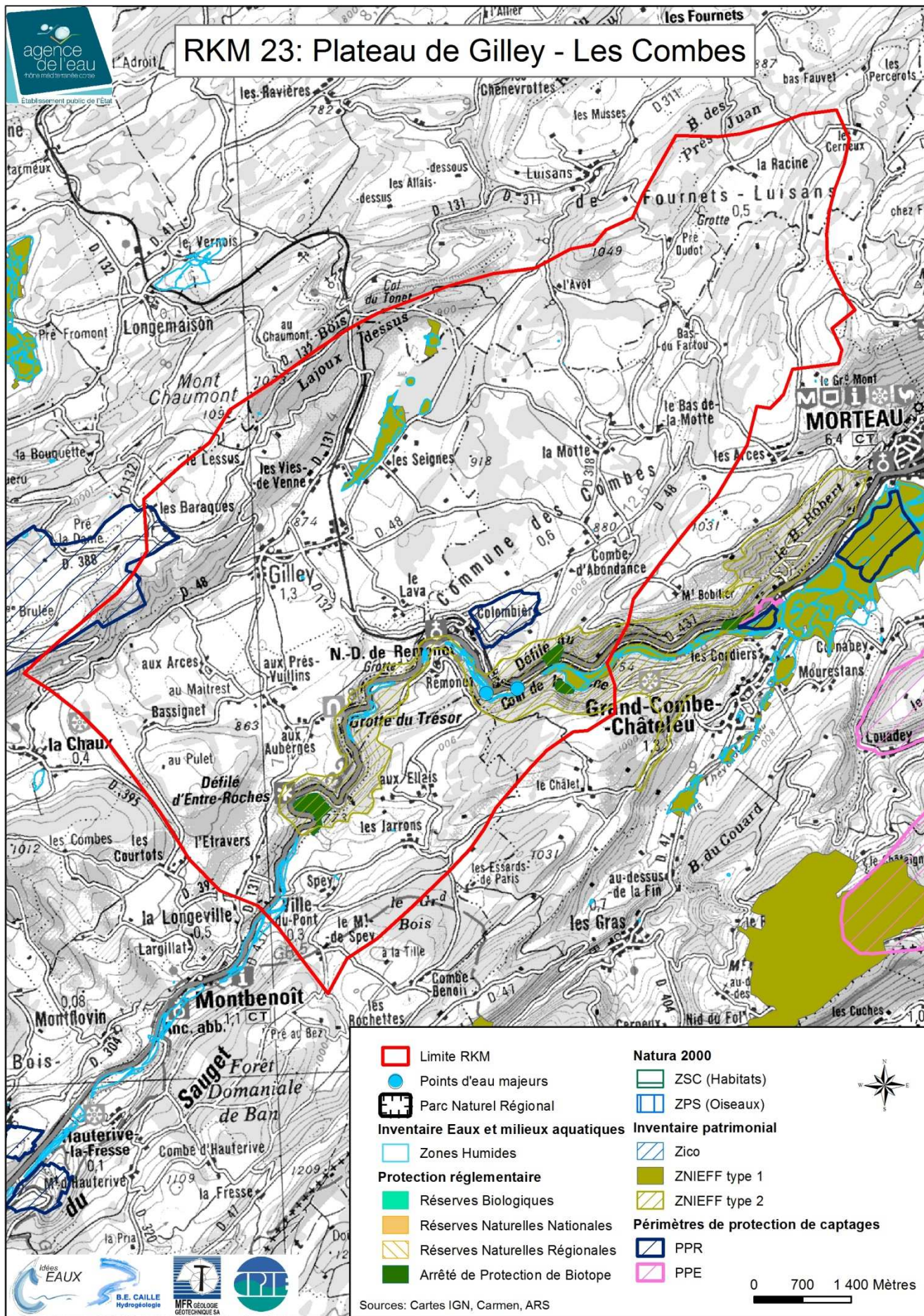


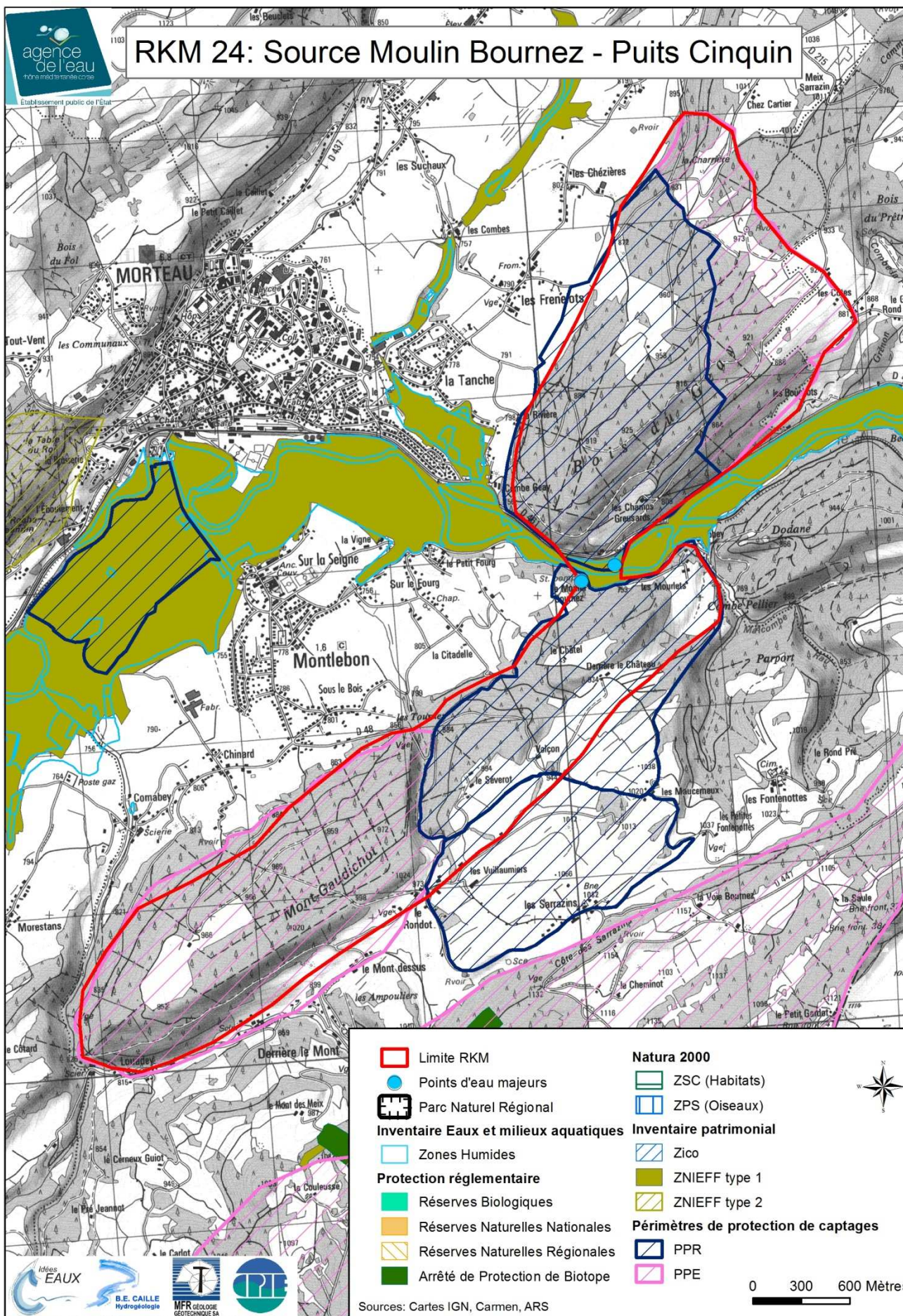


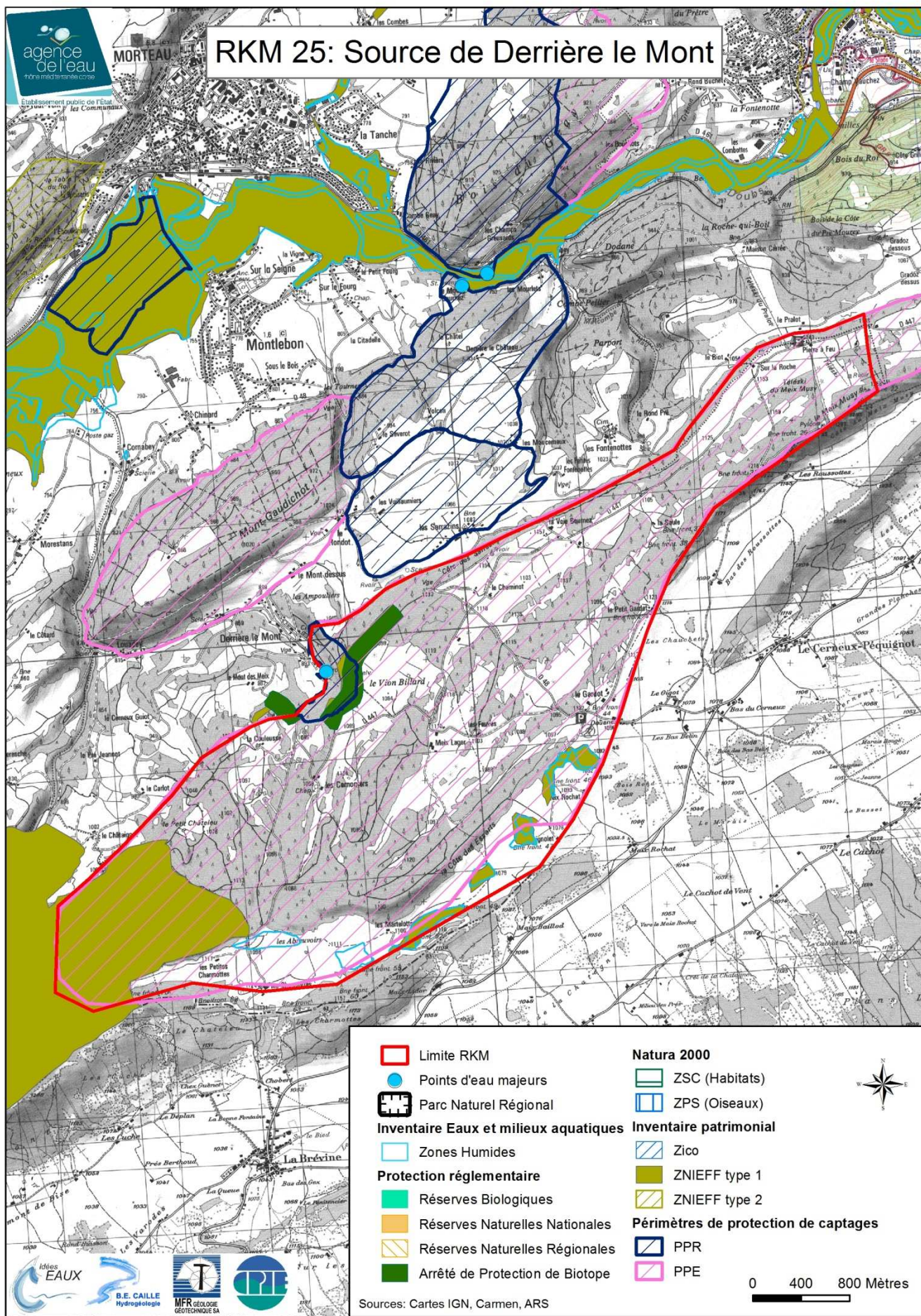


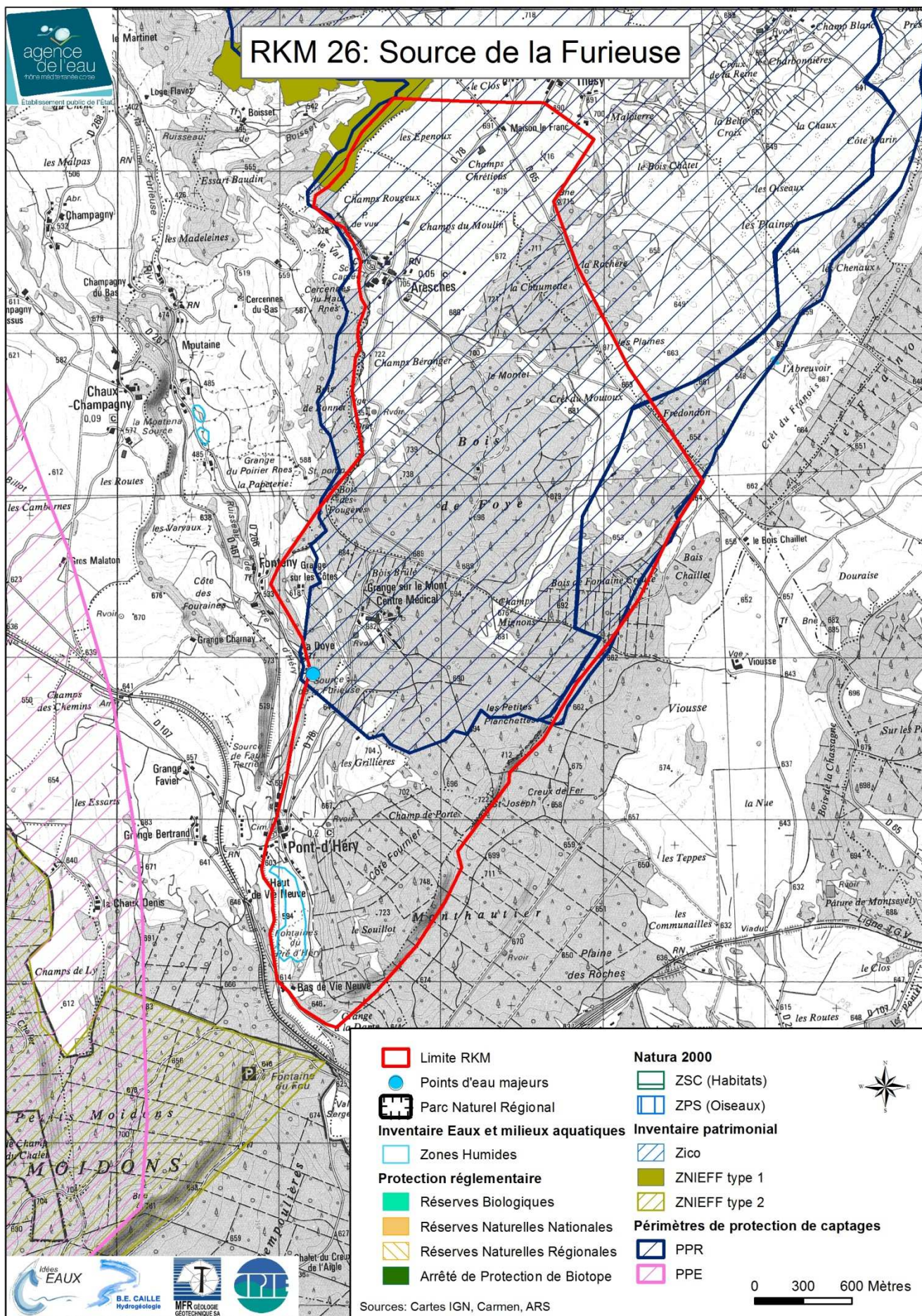


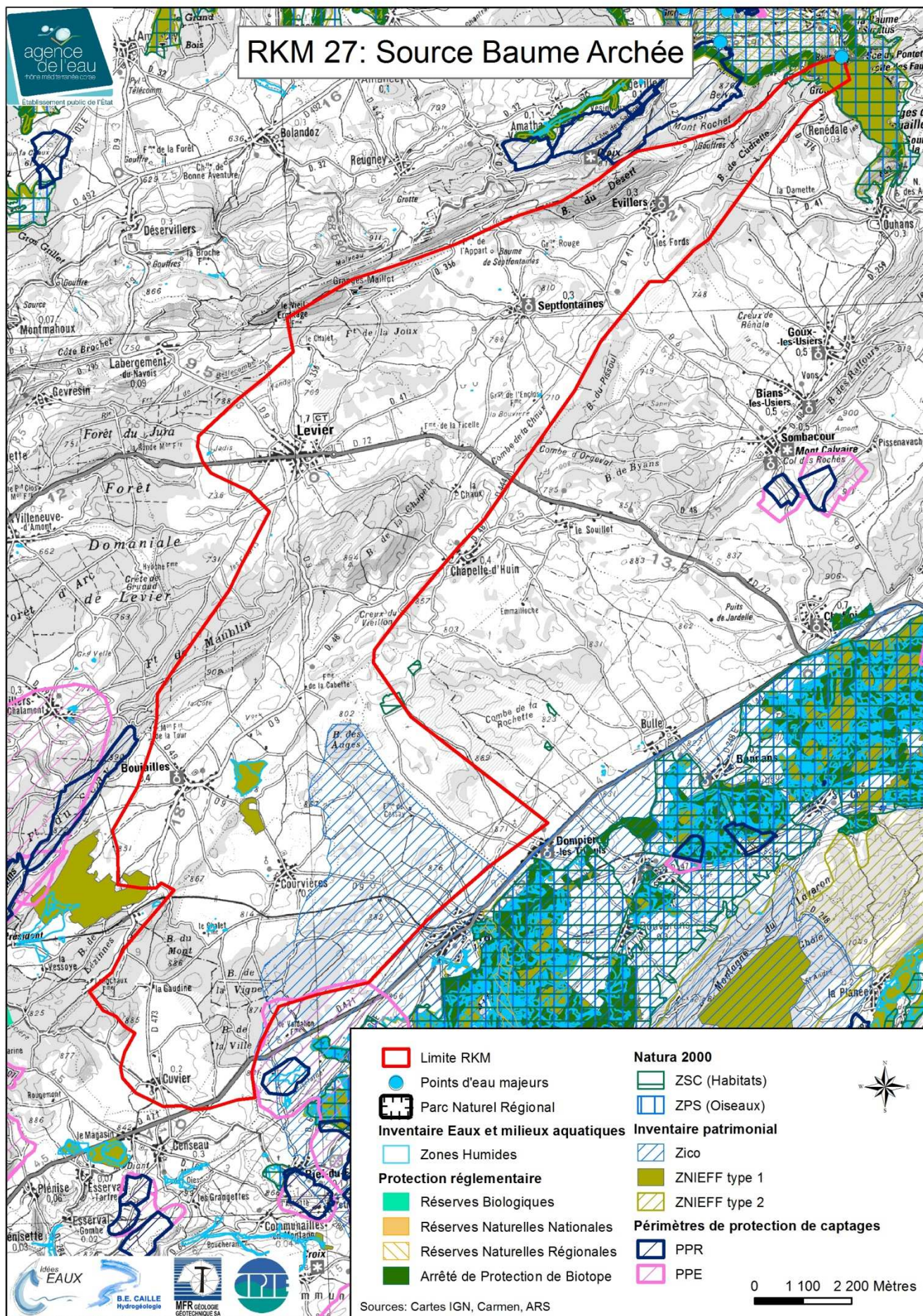


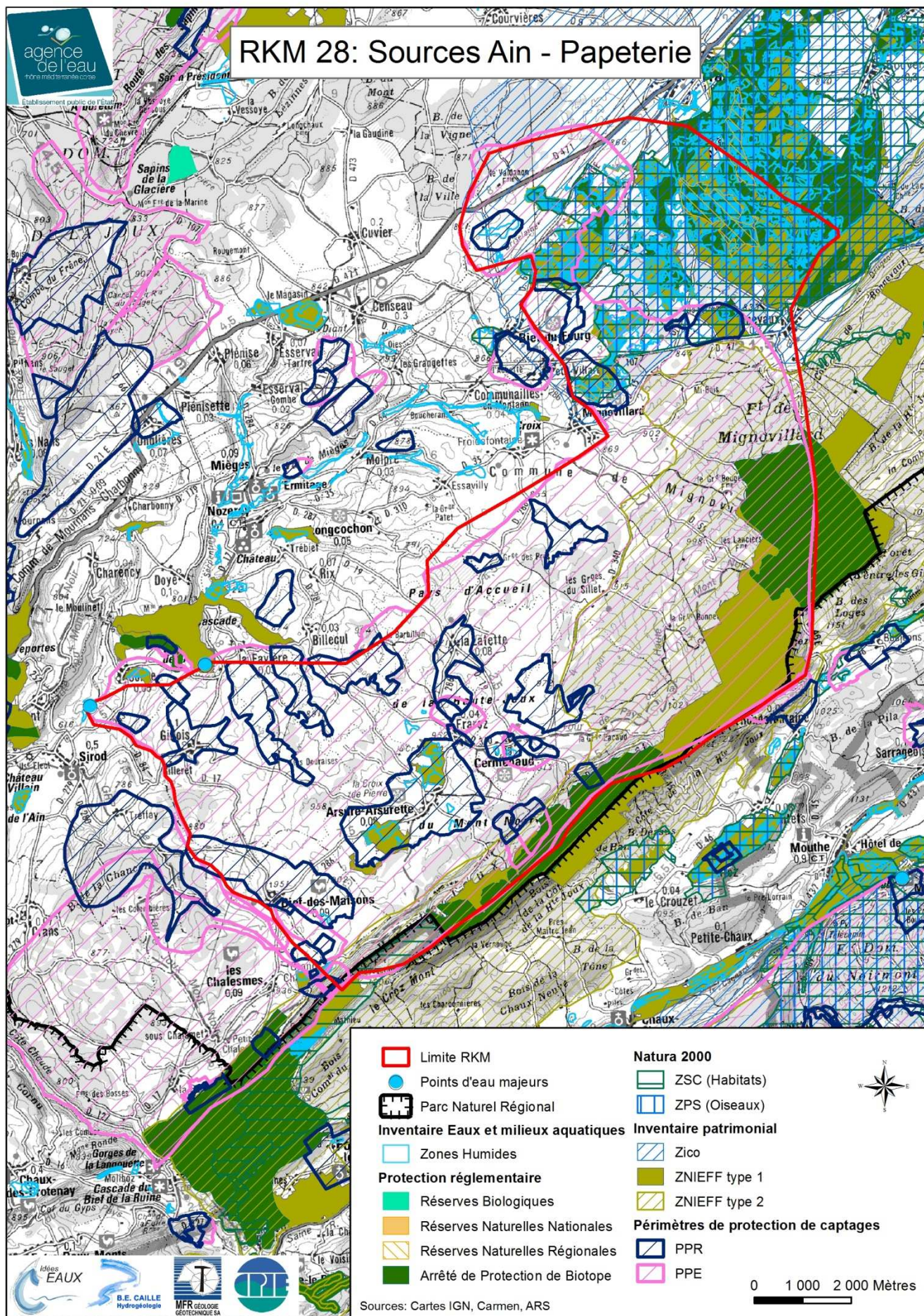


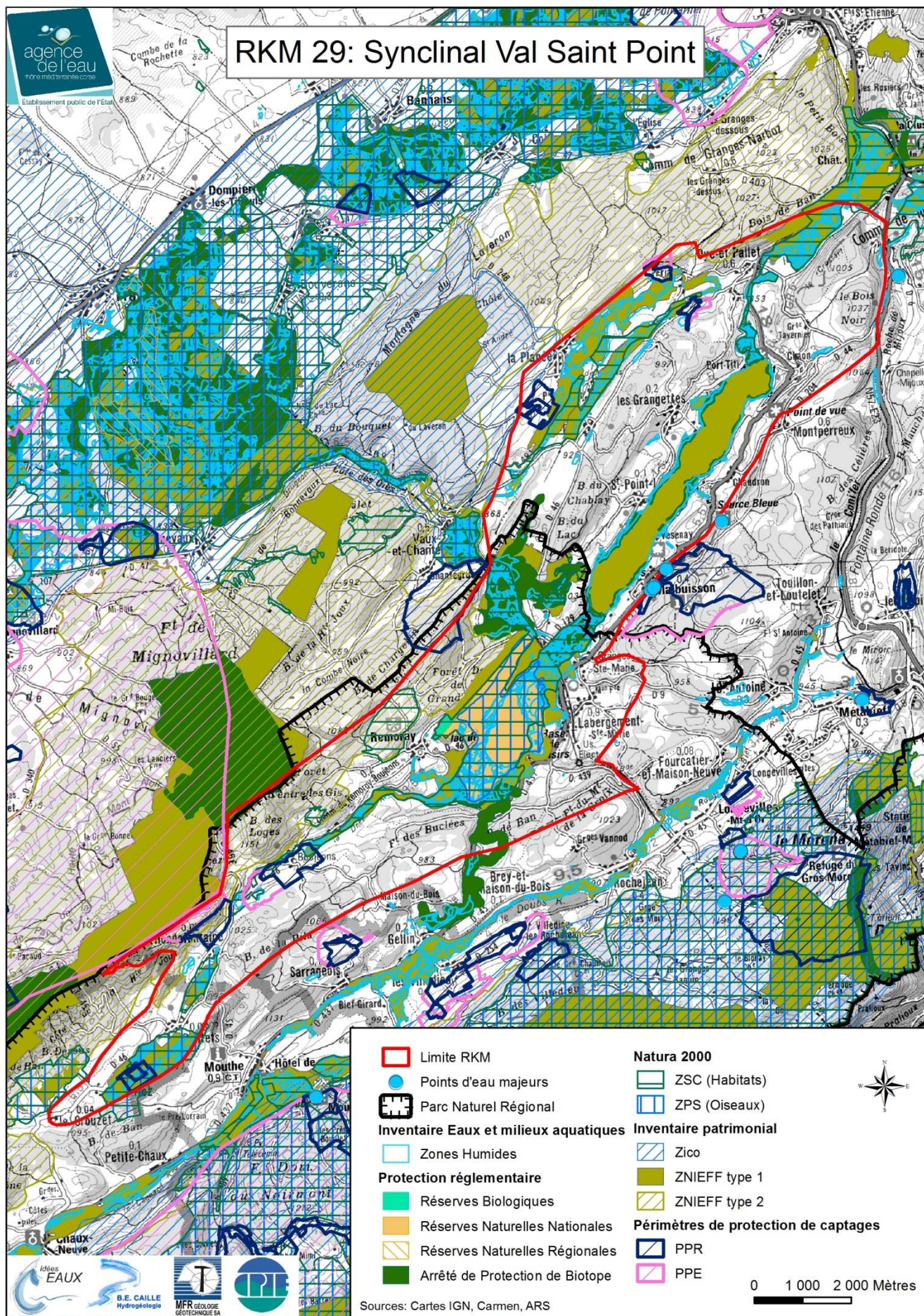


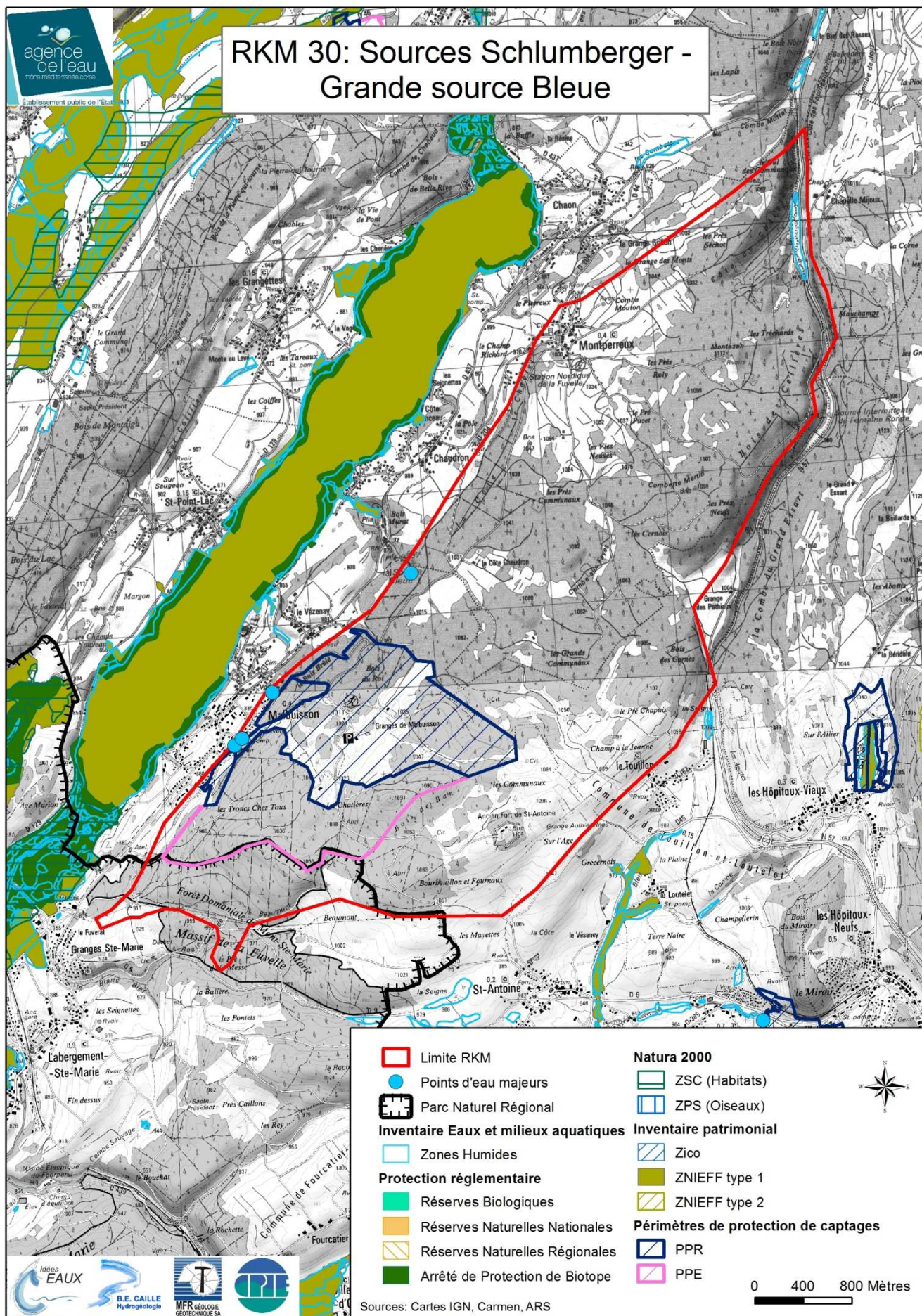


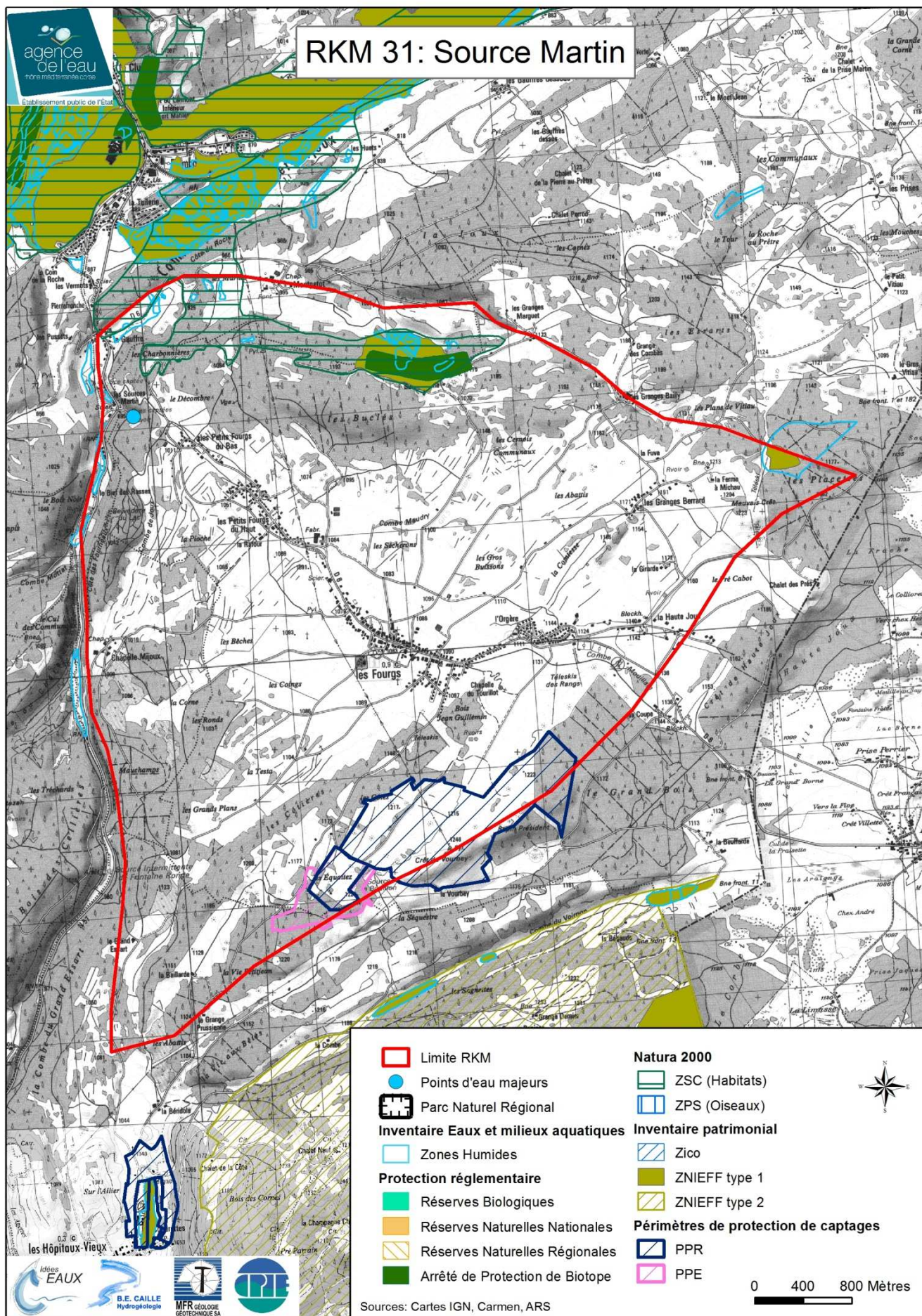


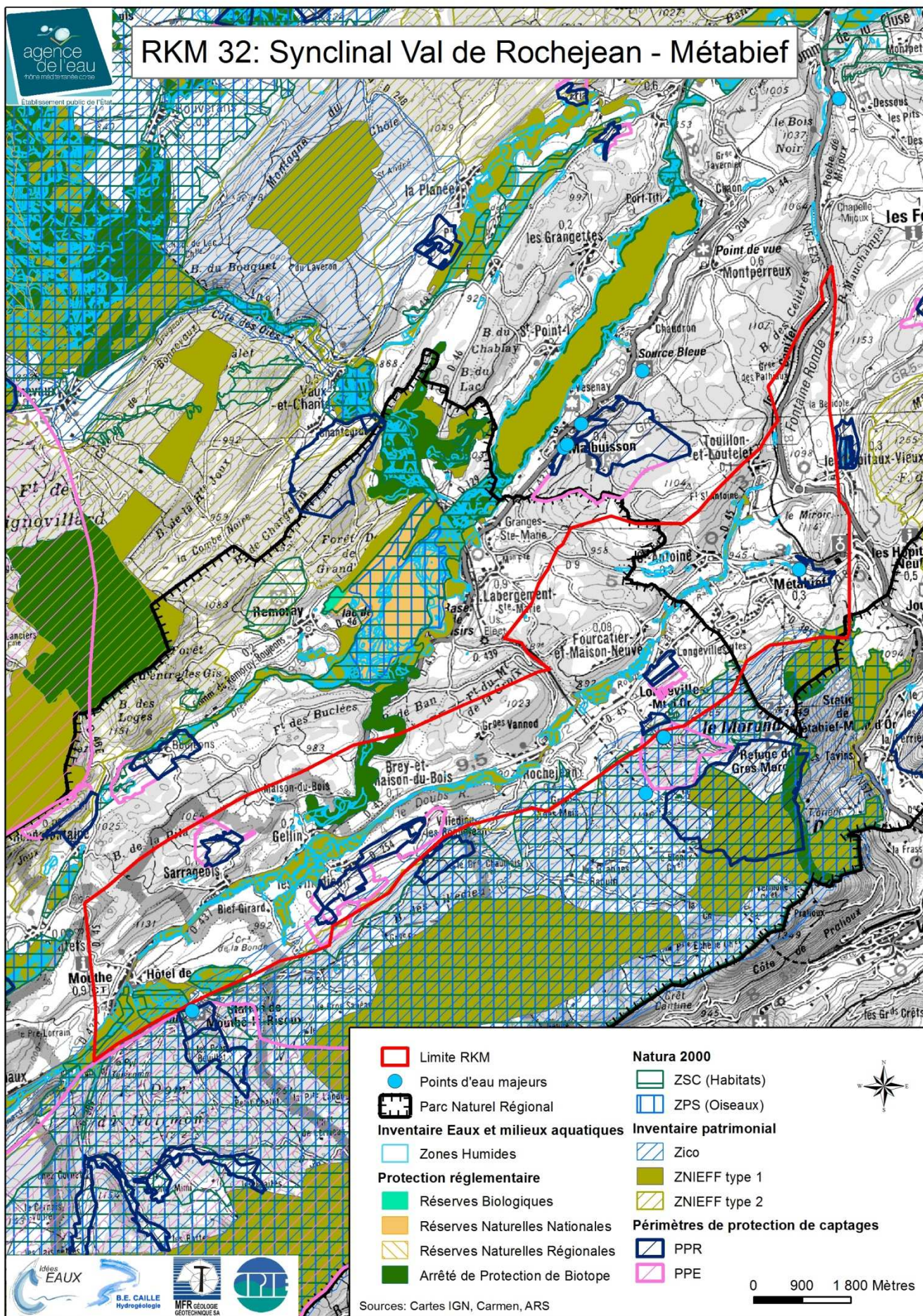


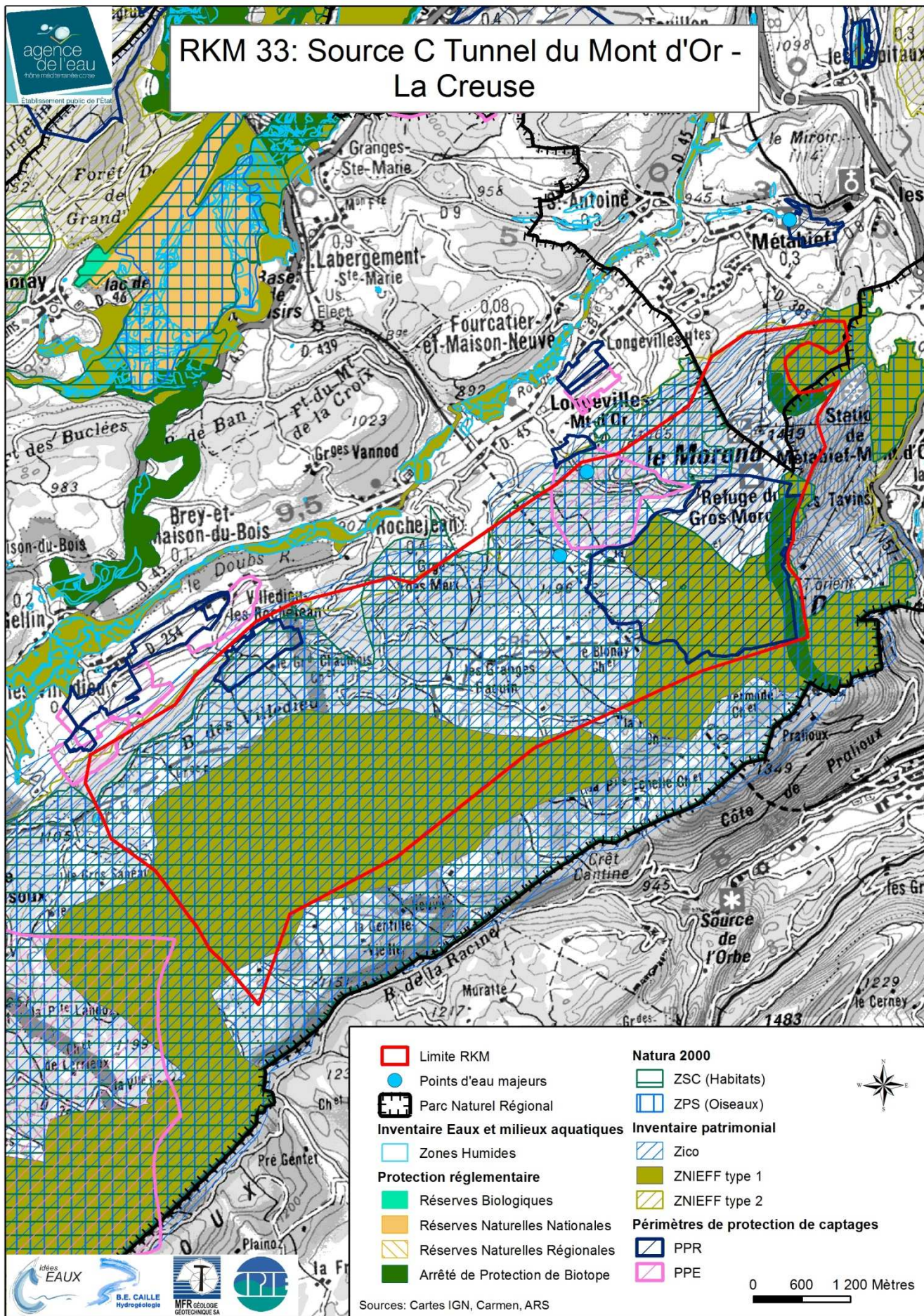


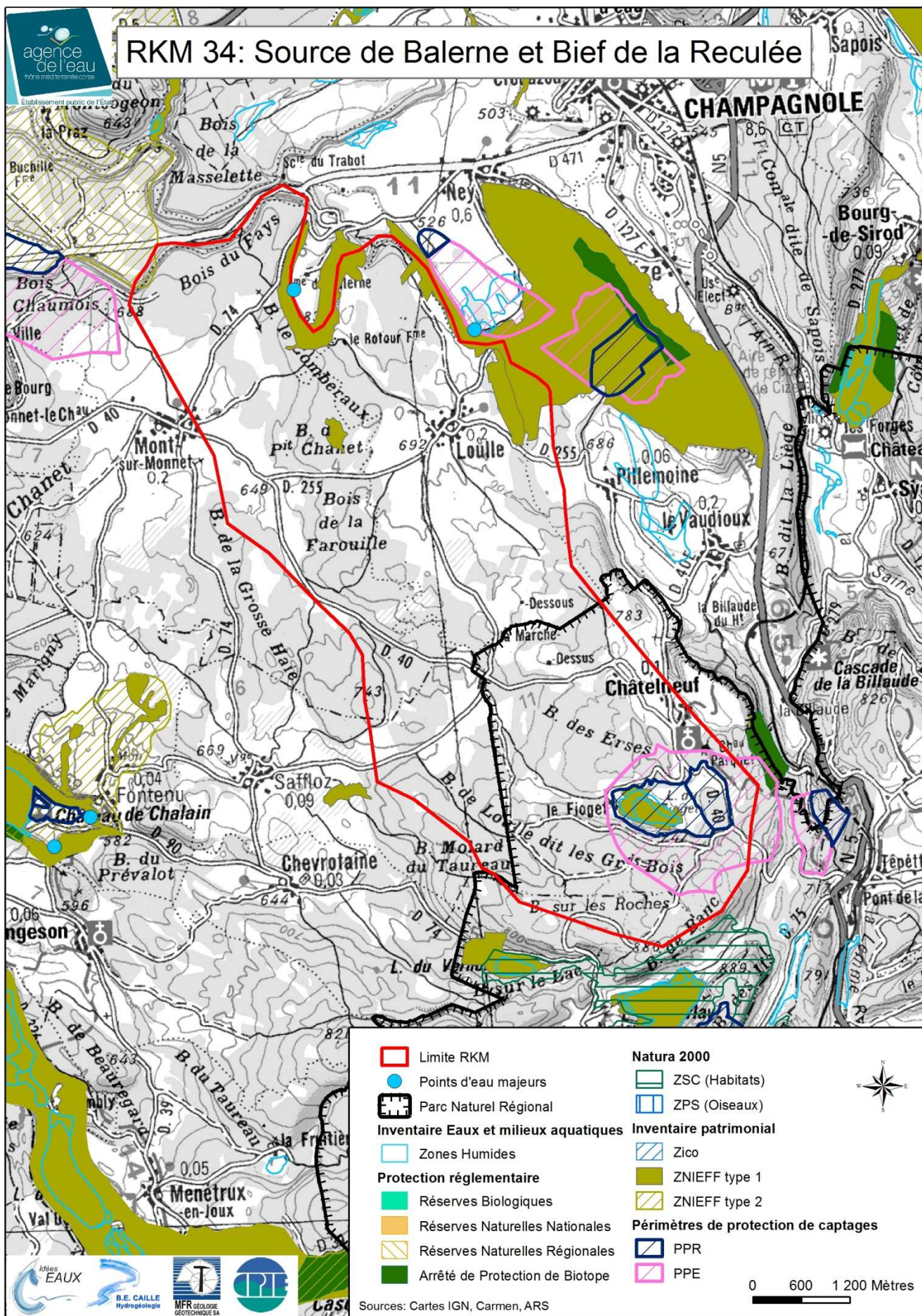


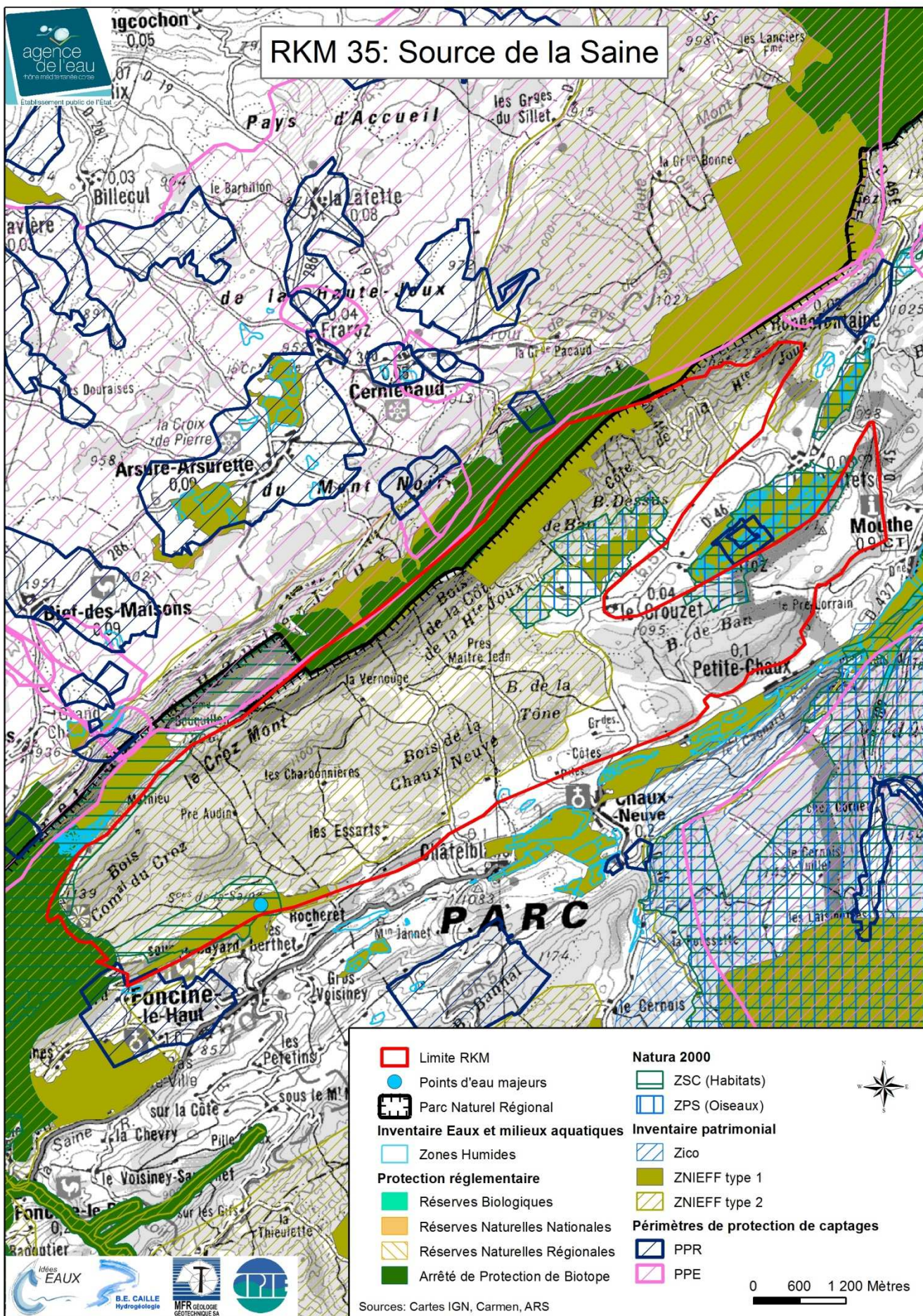


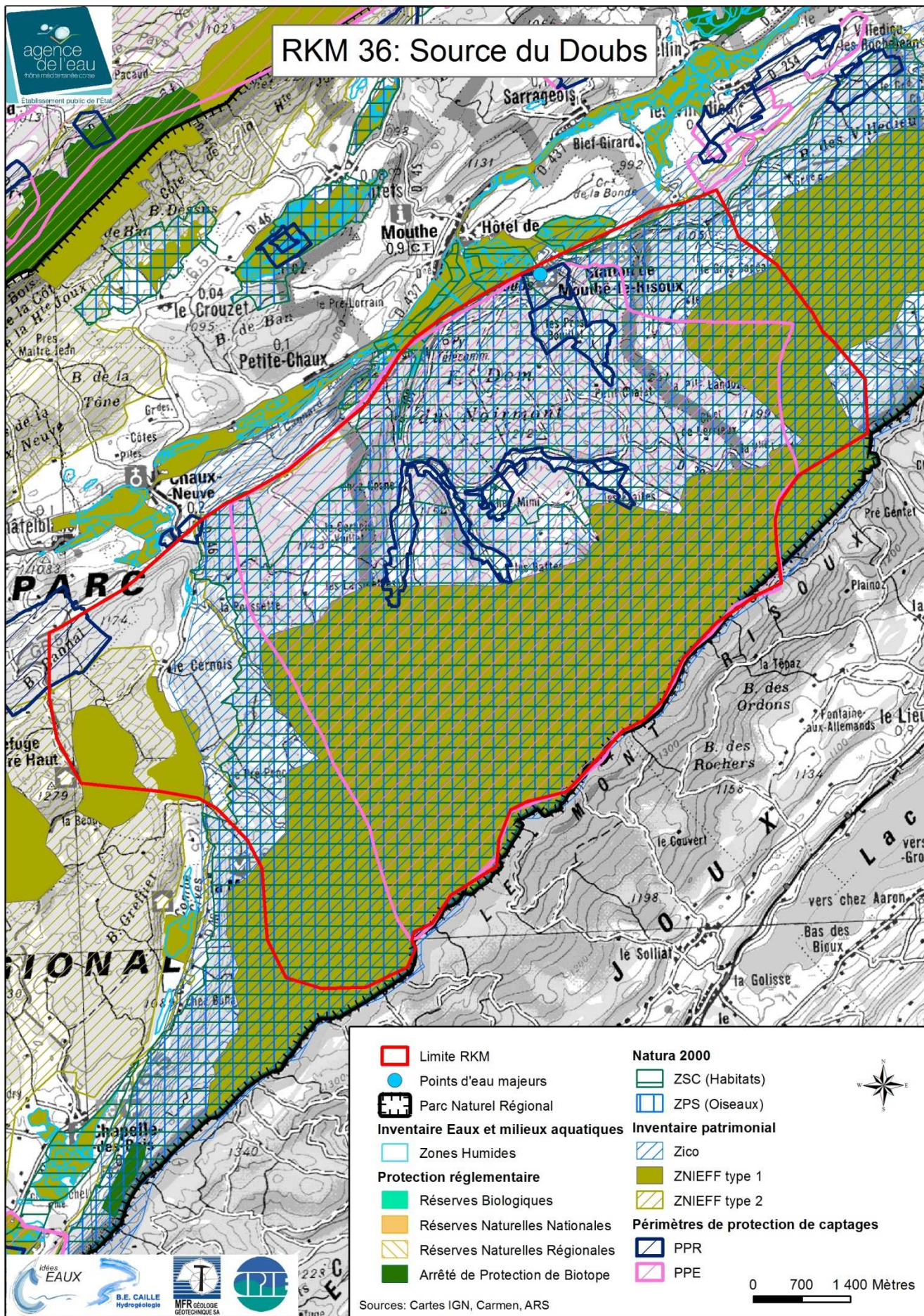


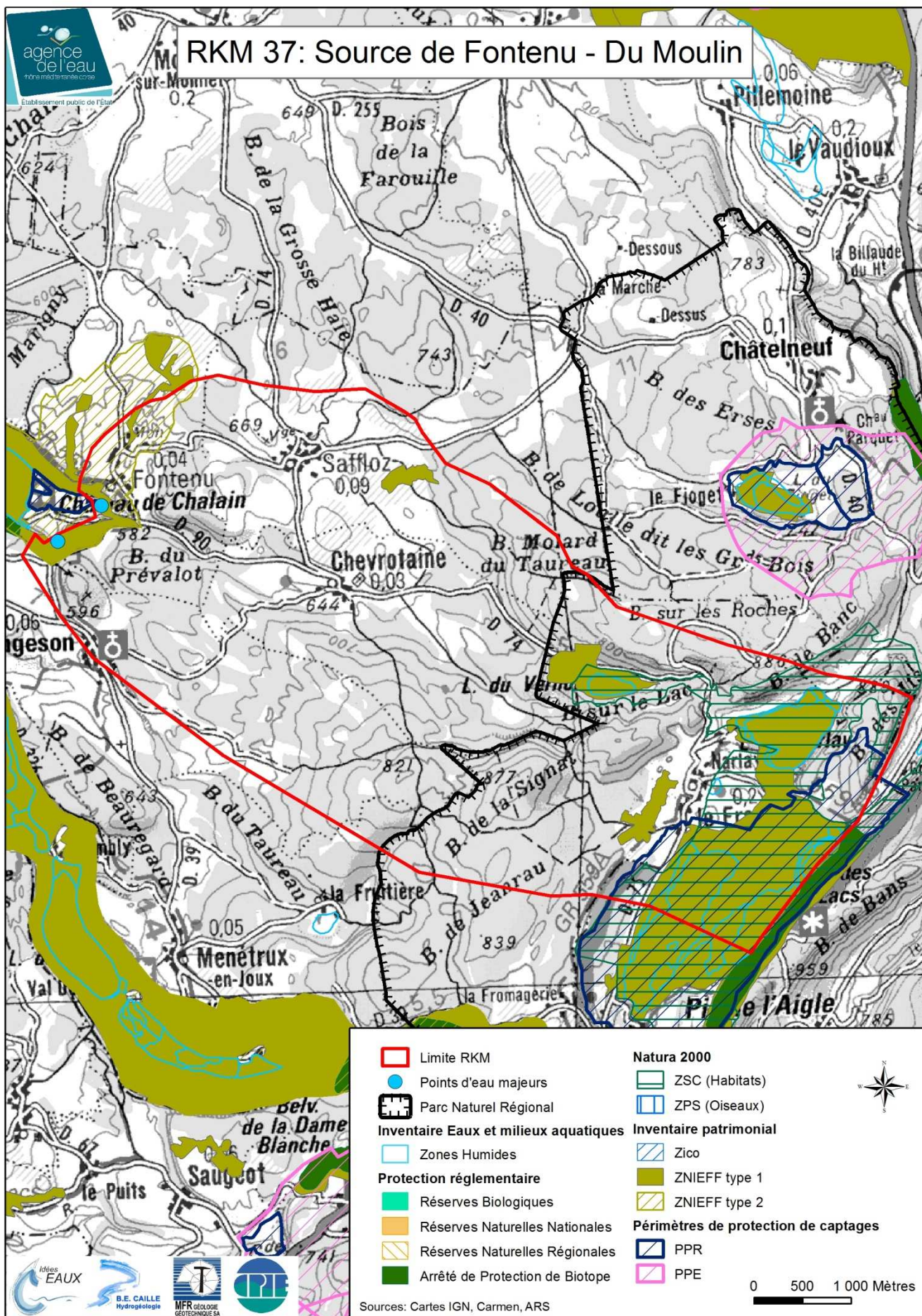


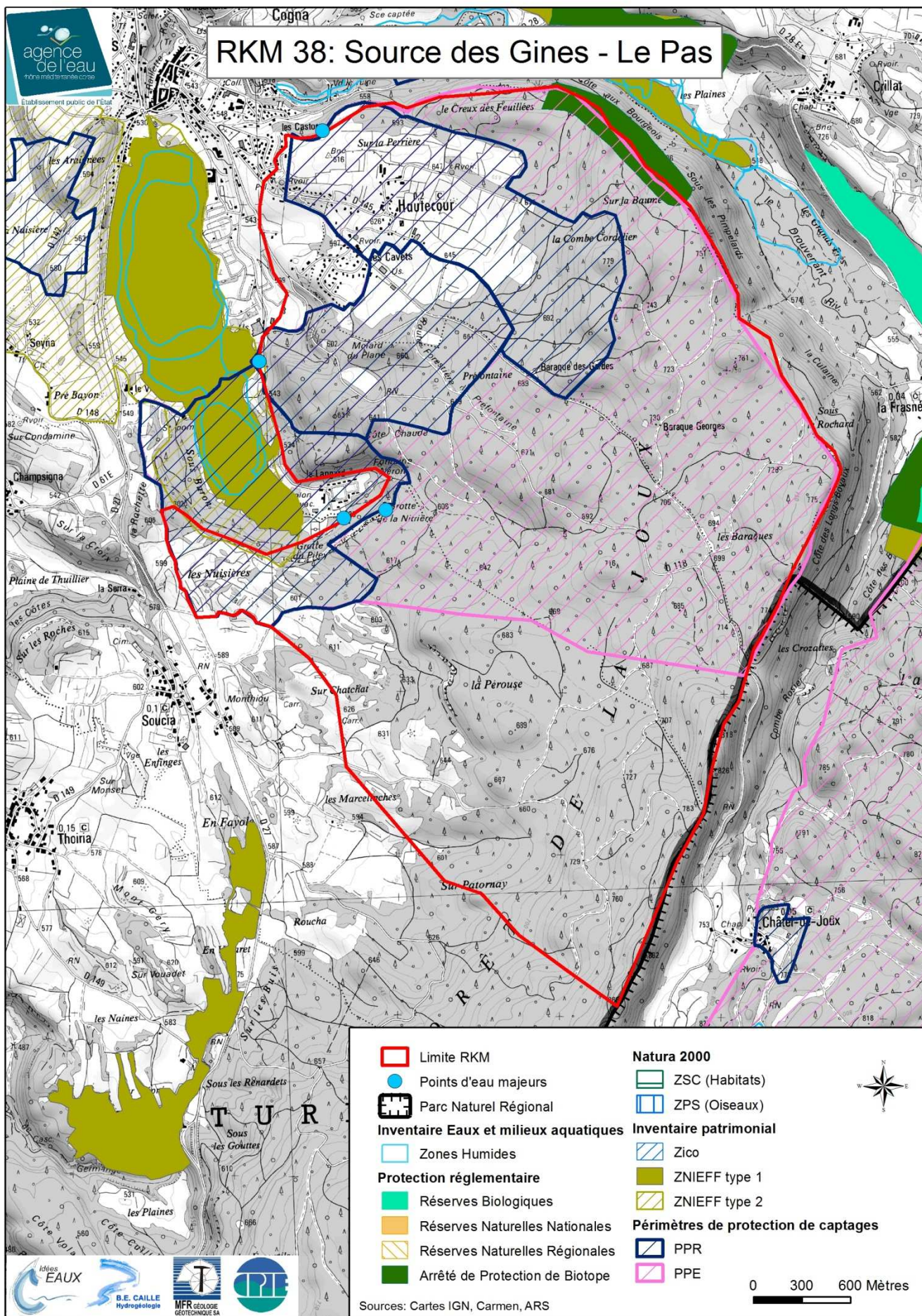


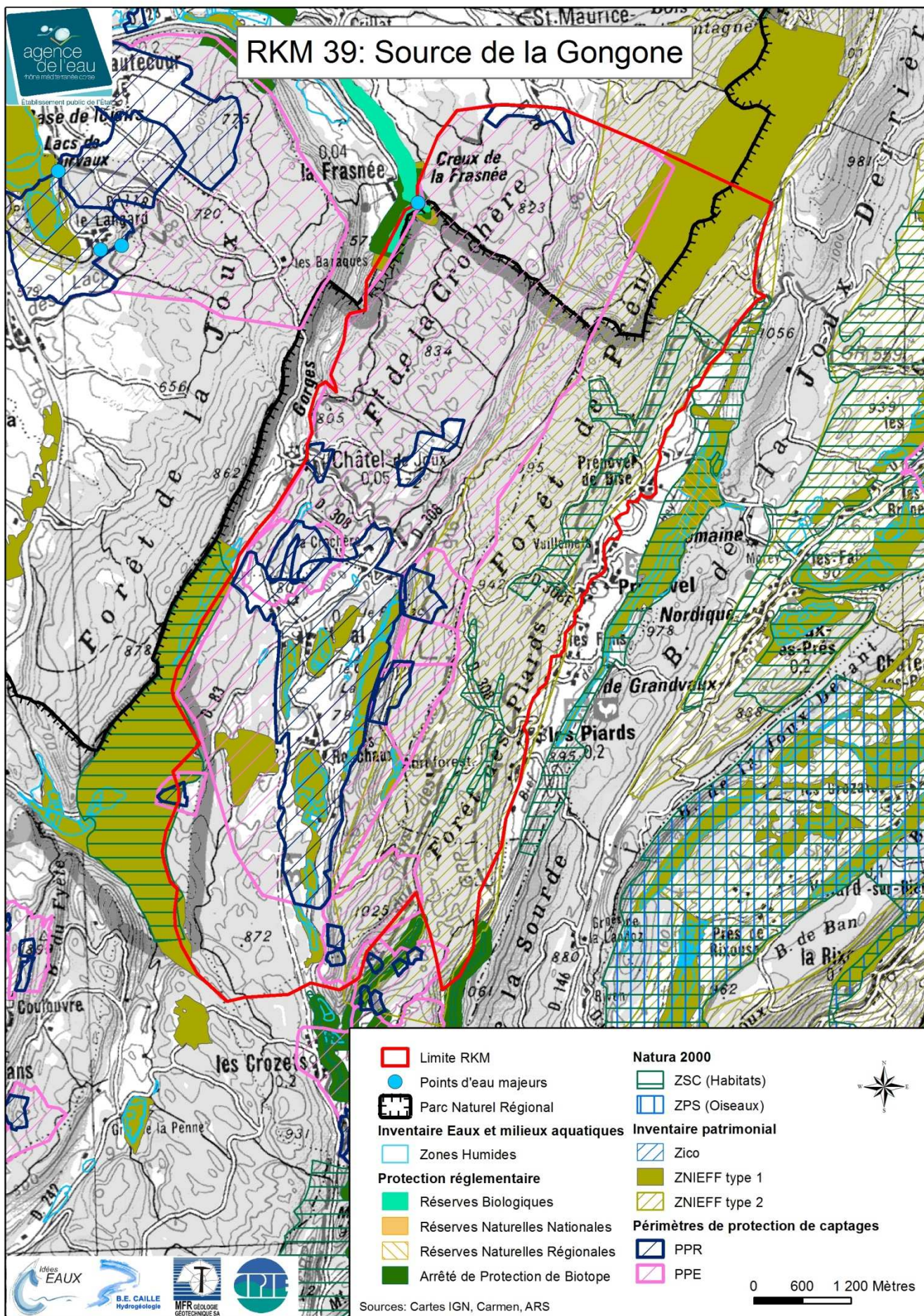


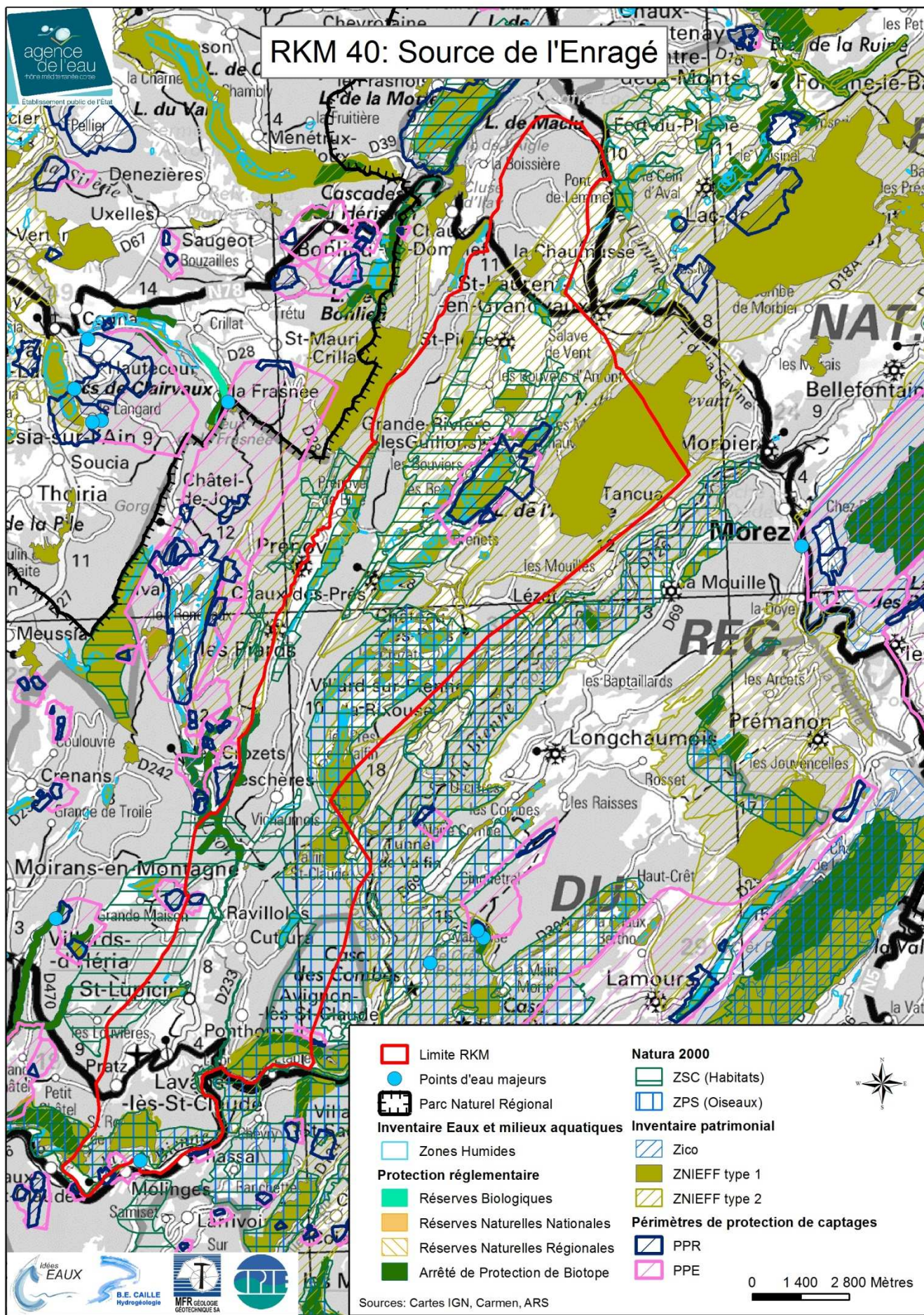


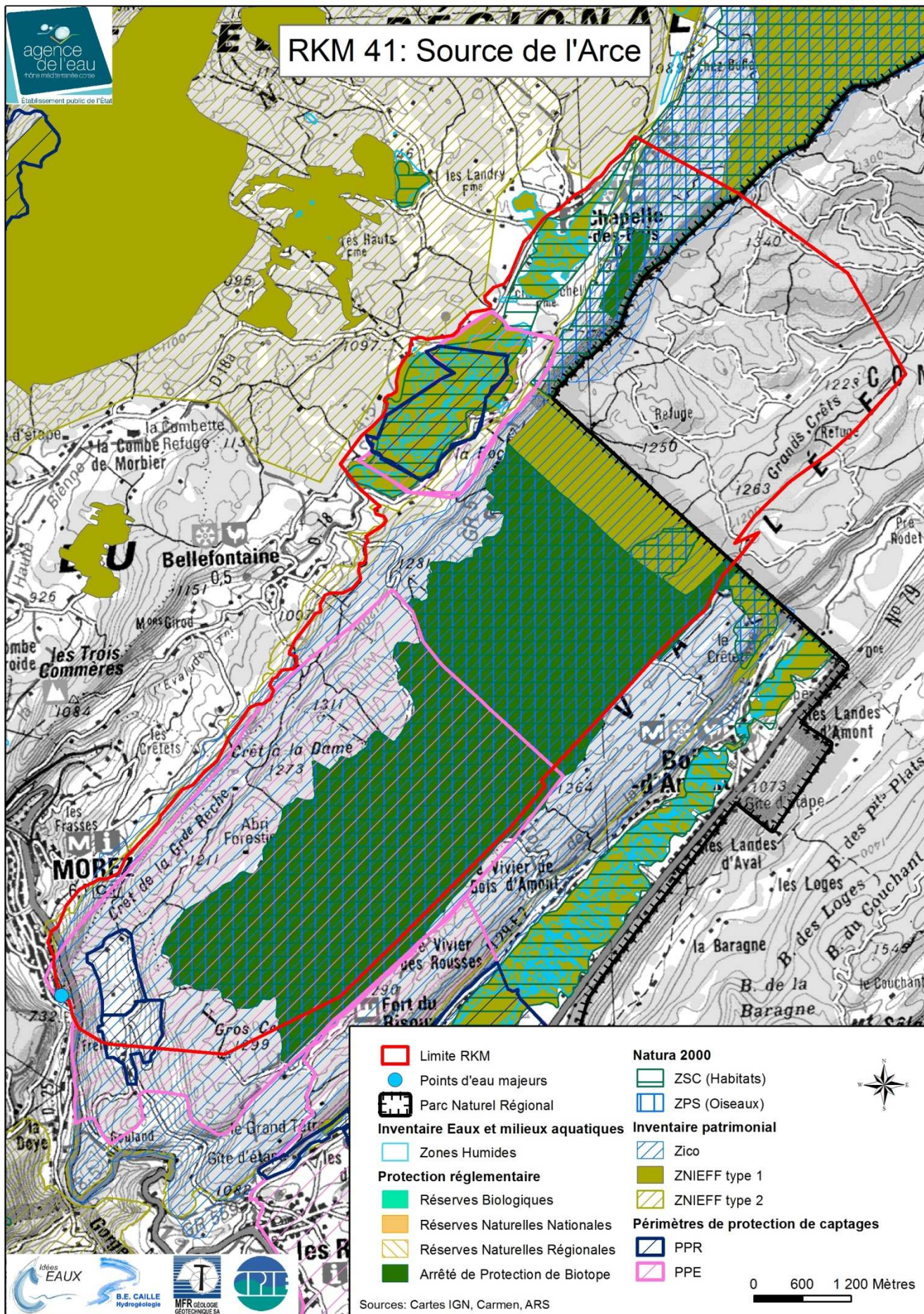


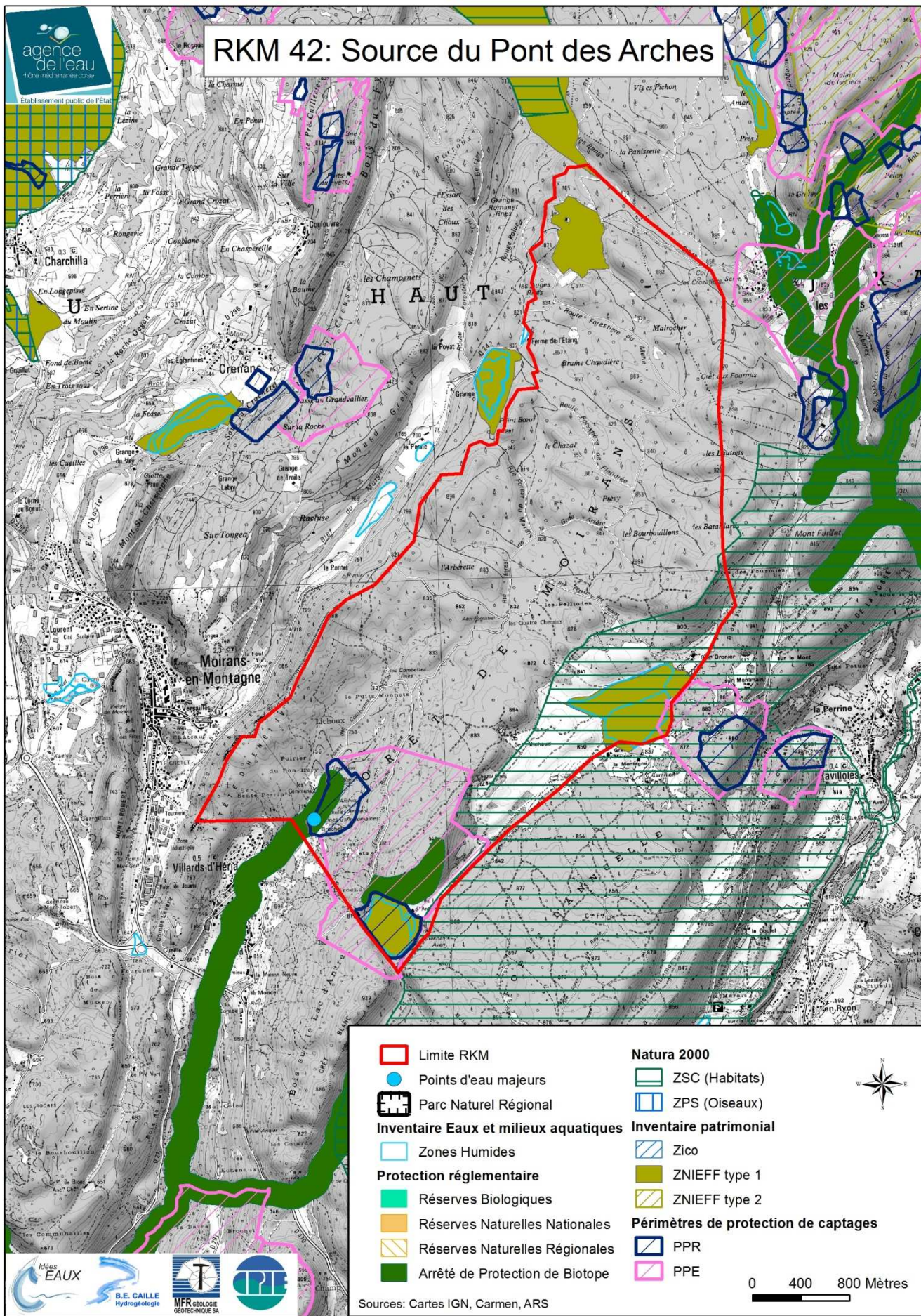












Idées EAUX

B.E. CAILLE Hydrogéologie

MFR GÉOLOGIE GÉOTECHNIQUE SA

PTI

Sources: Cartes IGN, Carmen, ARS

